

## APPENDIX 3: MAPS OF BUILDINGS ACCORDING TO SCDC DEFINITIONS

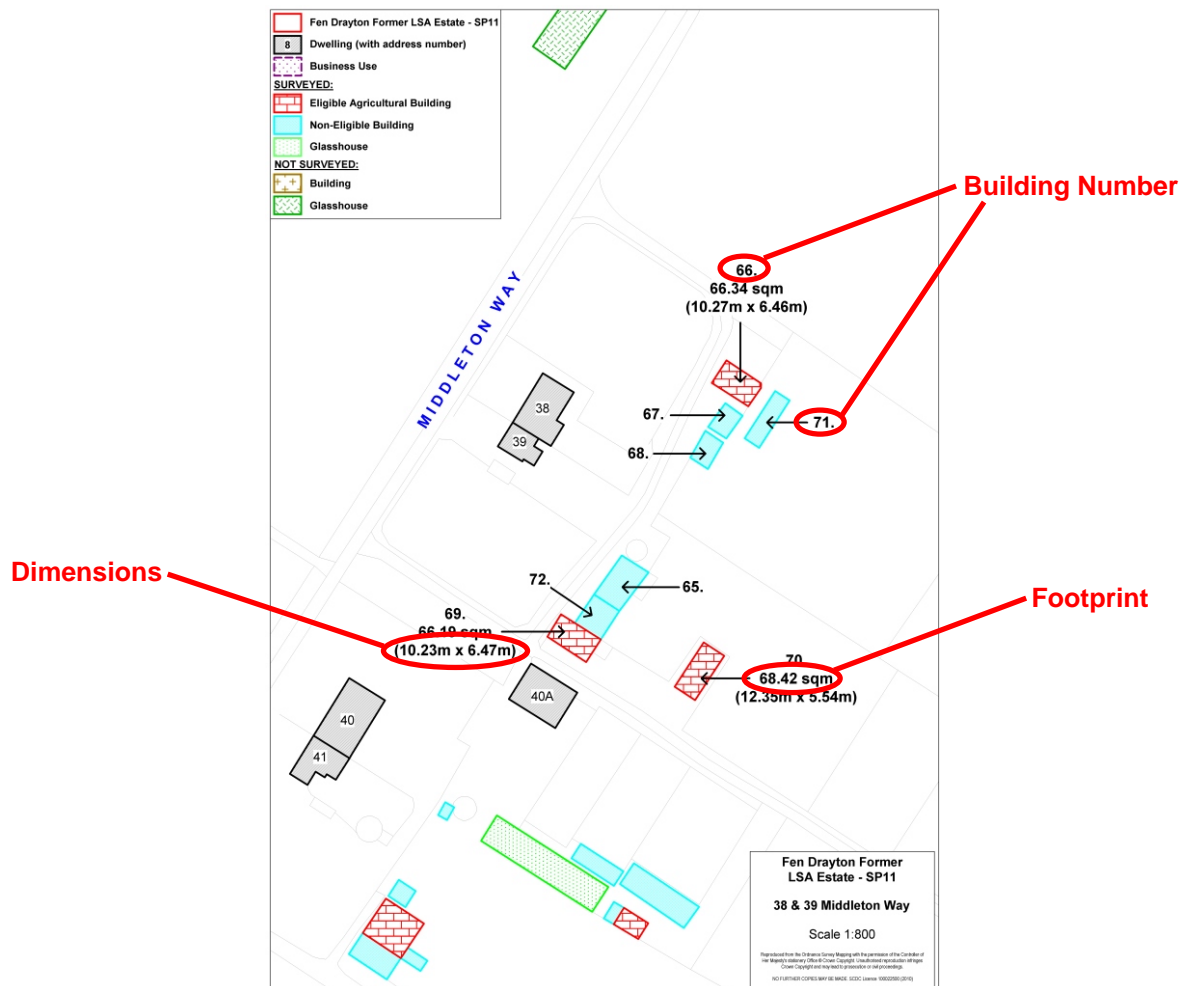
### Fen Drayton Former LSA Estate: Buildings according to SCDC Definitions

- Map 1 of 3
- Map 2 of 3
- Map 3 of 3

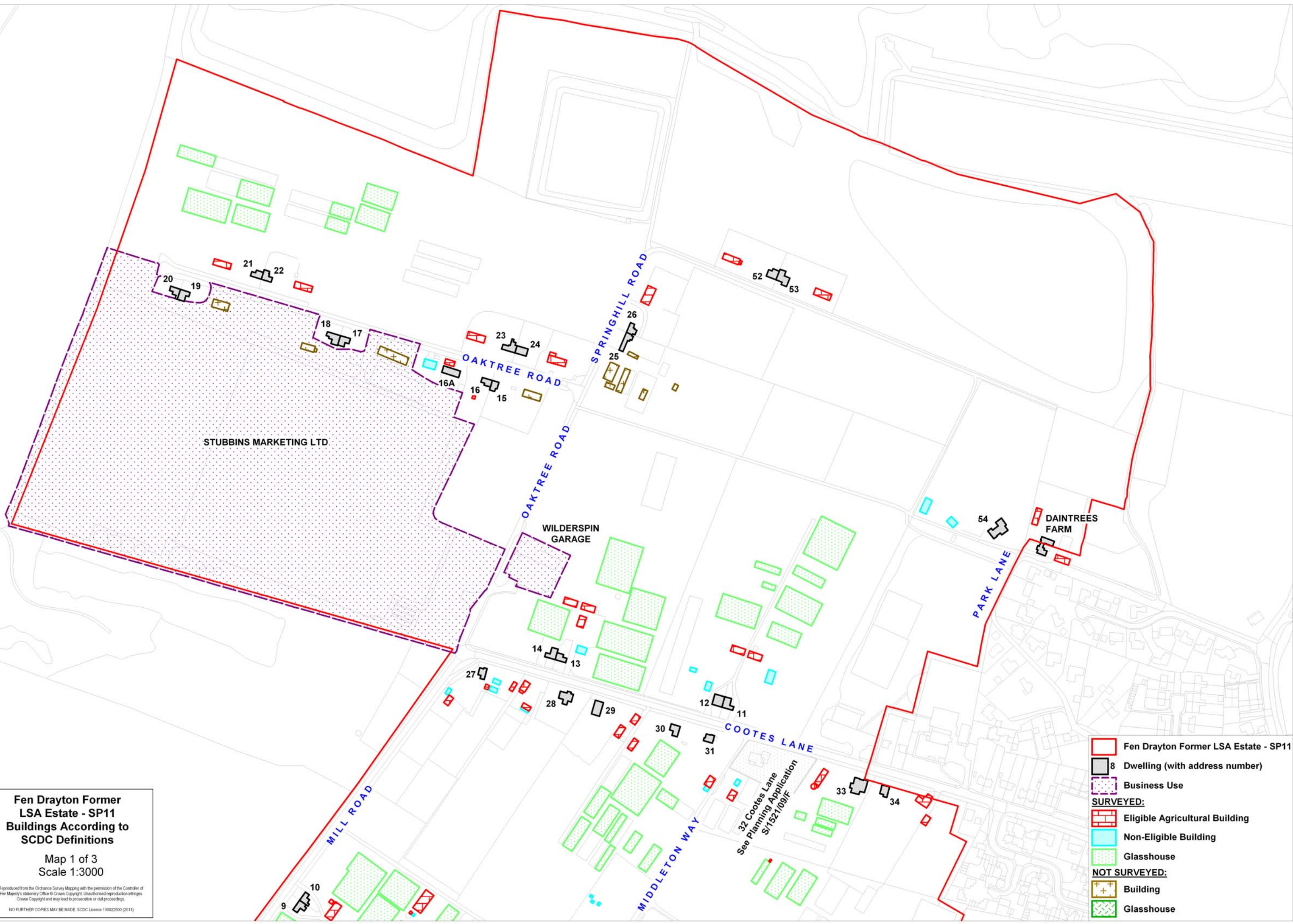
### Individual Property Maps

- Mill Road
- Middleton Way
- Cootes Lane
- Park Lane
- Oaktree Road
- Springhill Road
- Cambridge Road

### KEY for individual property maps







**Fen Drayton Former LSA Estate - SP11 Buildings According to SCDL Definitions**

Map 1 of 3  
Scale 1:3000

Reproduced from the Ordnance Survey Mapping with the permission of the Controller of Her Majesty's Stationery Office © Crown Copyright. Unauthorised reproduction infringes Crown Copyright and may lead to prosecution or civil proceedings.

NO FURTHER COPIES MAY BE MADE. SCDL Licence 100022500 (2011)

- Fen Drayton Former LSA Estate - SP11
- 8 Dwelling (with address number)
- Business Use
- SURVEYED:**
- Eligible Agricultural Building
- Non-Eligible Building
- Glasshouse
- NOT SURVEYED:**
- Building
- Glasshouse

**Fen Drayton Former LSA Estate - SP11**

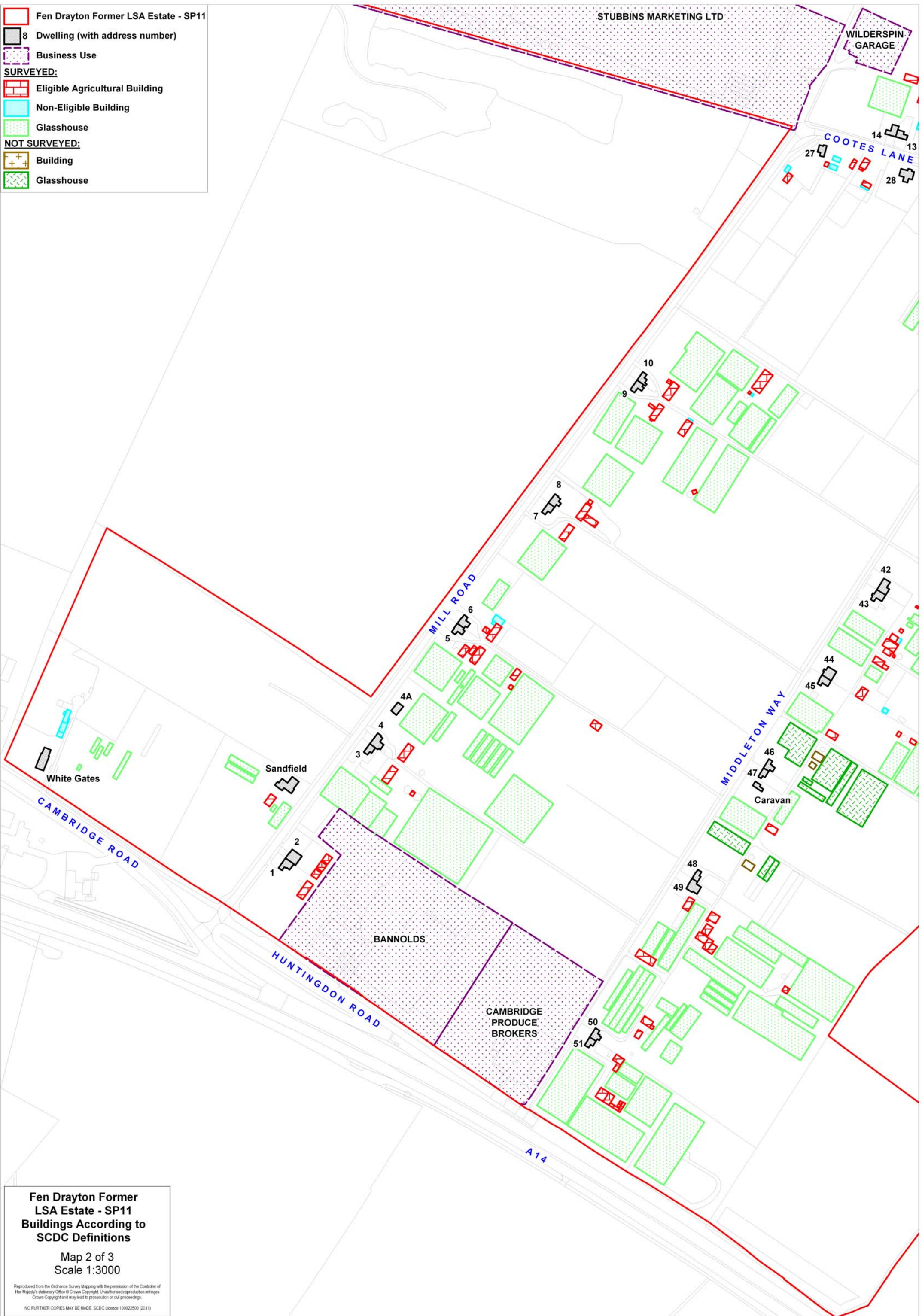
- 8 Dwelling (with address number)
- Business Use

**SURVEYED:**

- Eligible Agricultural Building
- Non-Eligible Building
- Glasshouse

**NOT SURVEYED:**

- Building
- Glasshouse

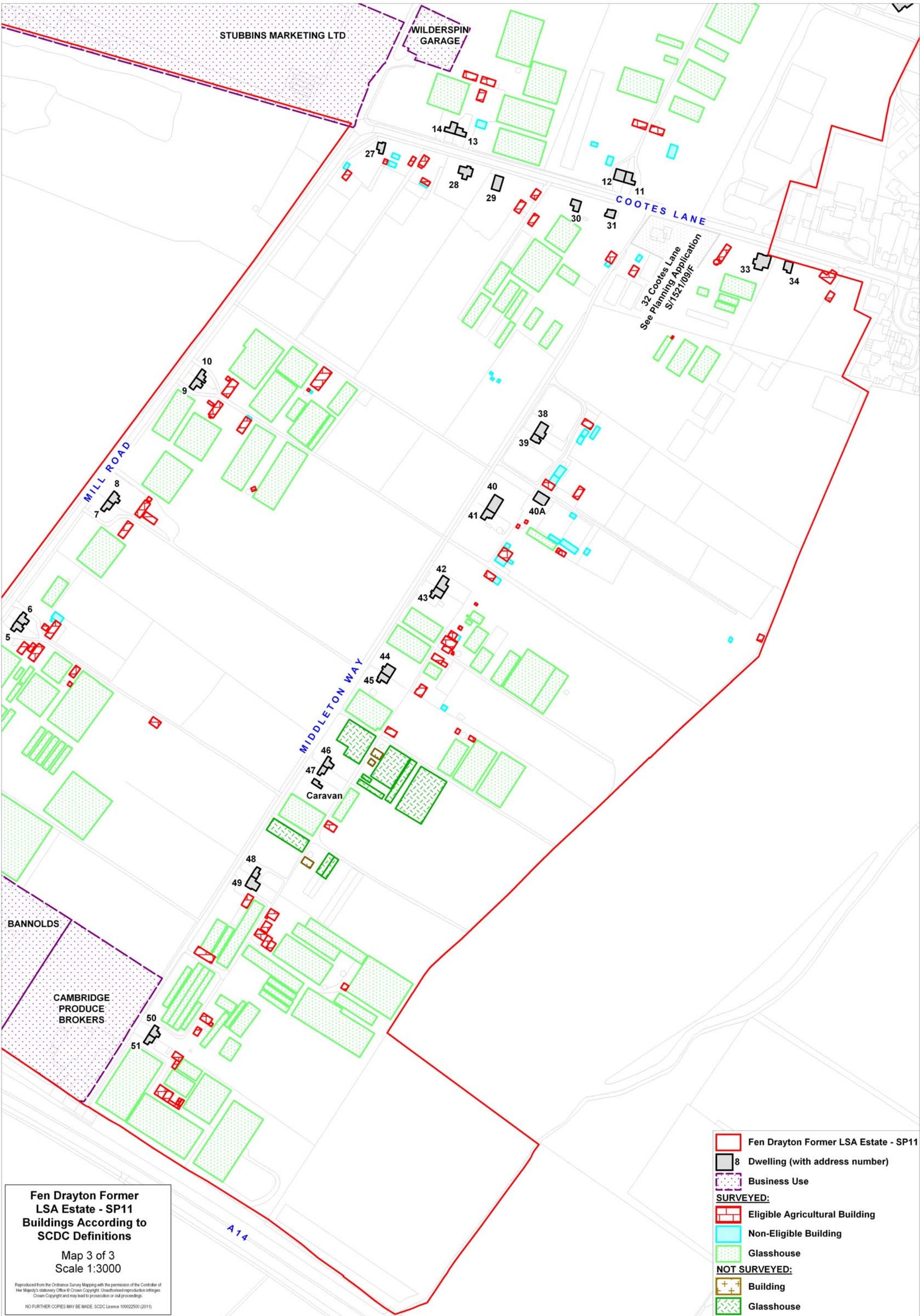


**Fen Drayton Former LSA Estate - SP11 Buildings According to SDCD Definitions**

Map 2 of 3  
Scale 1:3000

Reproduced from the Ordnance Survey Mapping with the permission of the Controller of Her Majesty's Stationery Office © Crown Copyright. Unauthorised reproduction infringes Crown Copyright and may lead to prosecution or civil proceedings.

NO FURTHER COPIES MAY BE MADE. SDCD Licence 100022500 (2011)

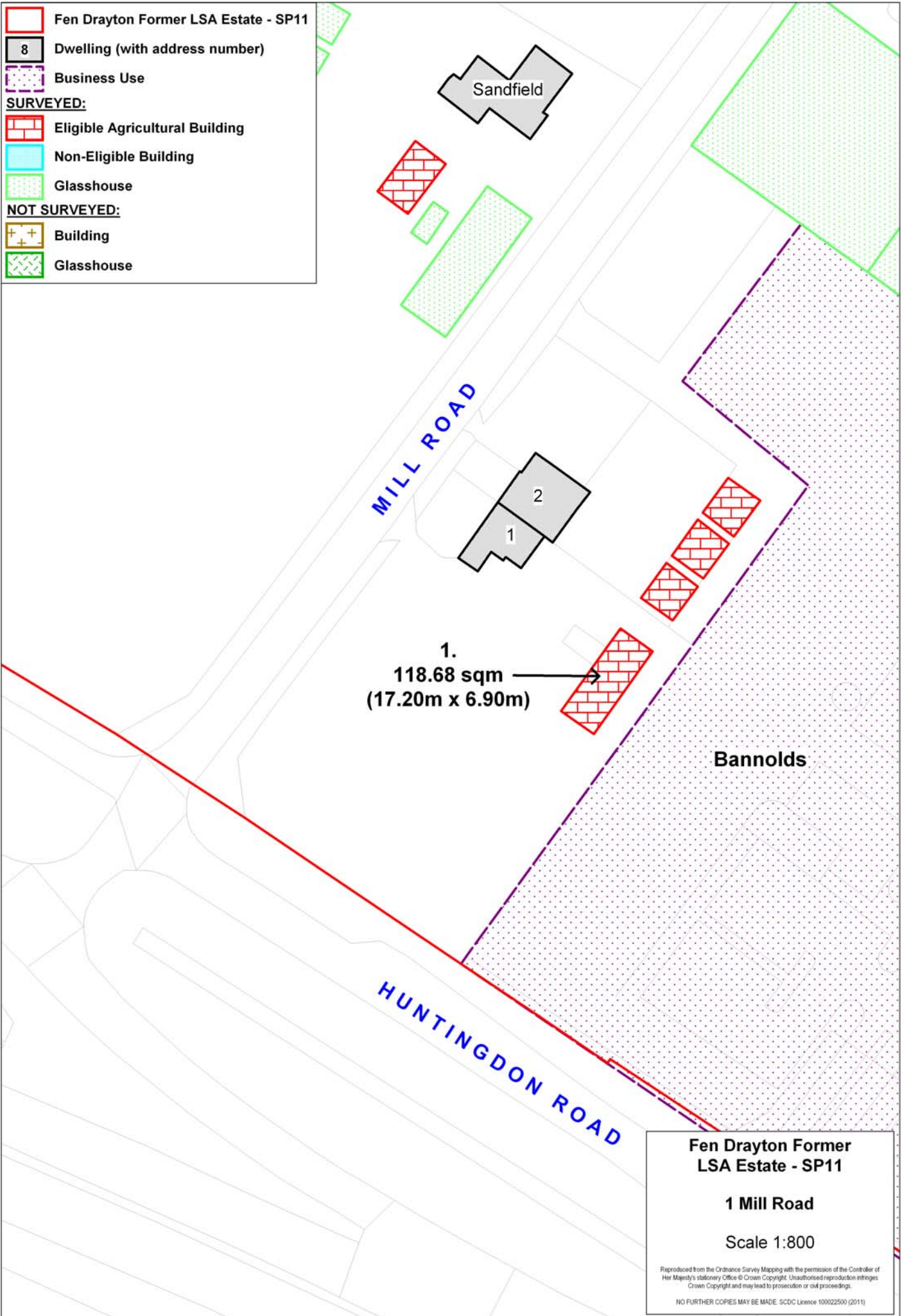


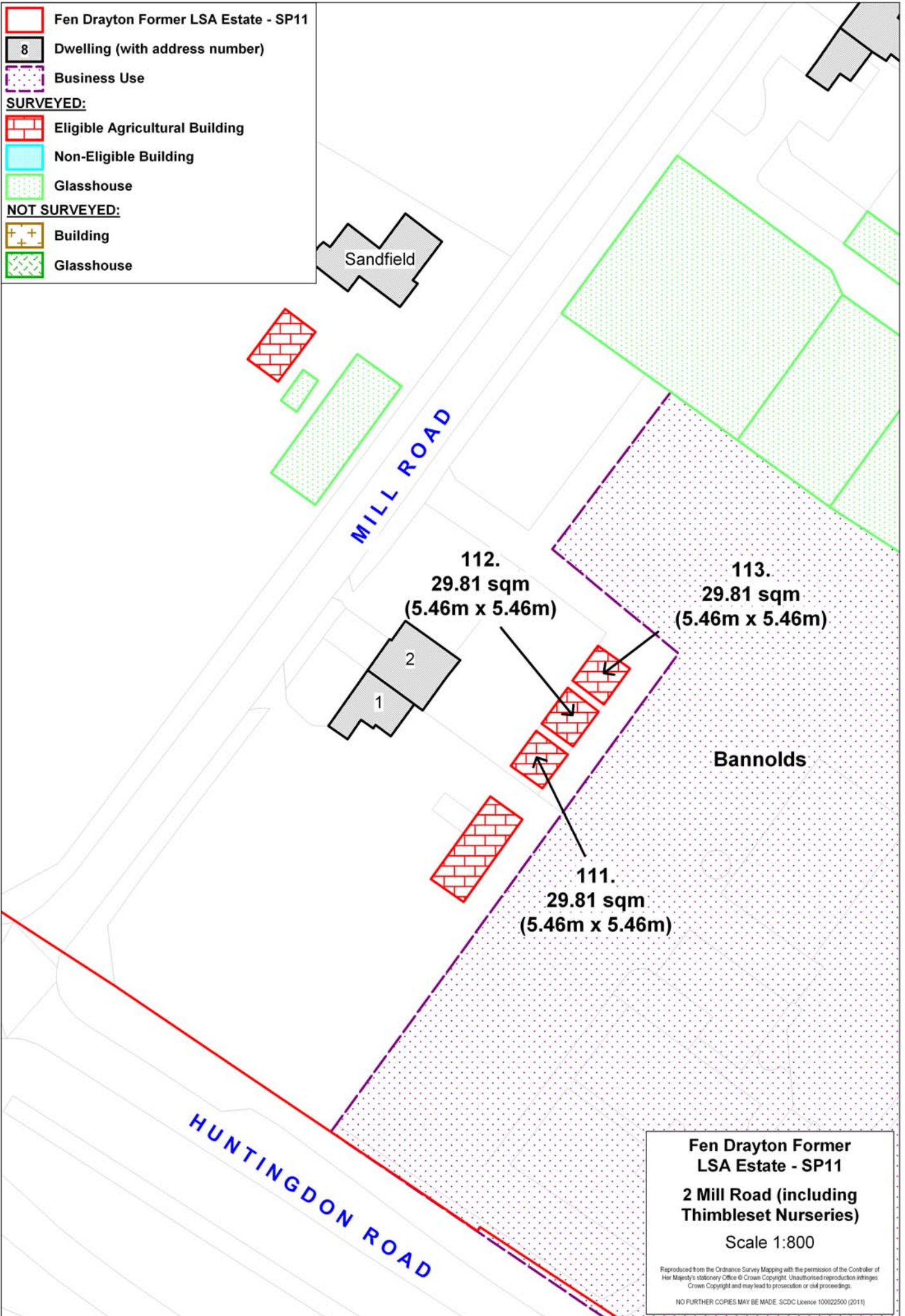
**Fen Drayton Former LSA Estate - SP11 Buildings According to SDCDC Definitions**  
 Map 3 of 3  
 Scale 1:3000

Reproduced from the Ordnance Survey Mapping with the permission of the Controller of Her Majesty's Stationery Office © Crown Copyright. Unauthorised reproduction infringes Crown Copyright and may lead to prosecution or civil proceedings.  
 NO FURTHER COPIES MAY BE MADE. SDCDC Licence 10002200 (2011)

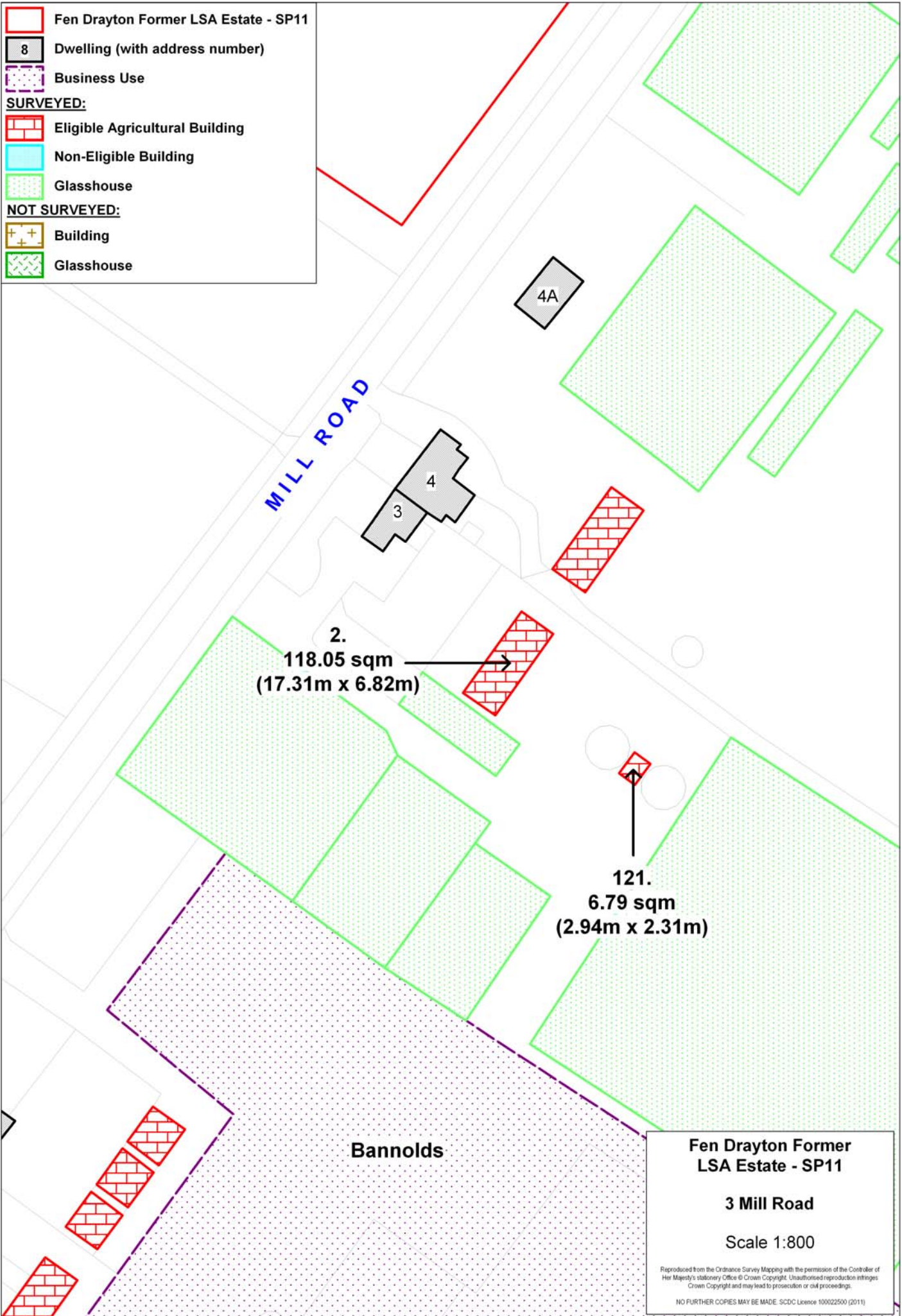
- Fen Drayton Former LSA Estate - SP11
- 8 Dwelling (with address number)
- Business Use
- SURVEYED:**
- Eligible Agricultural Building
- Non-Eligible Building
- Glasshouse
- NOT SURVEYED:**
- Building
- Glasshouse

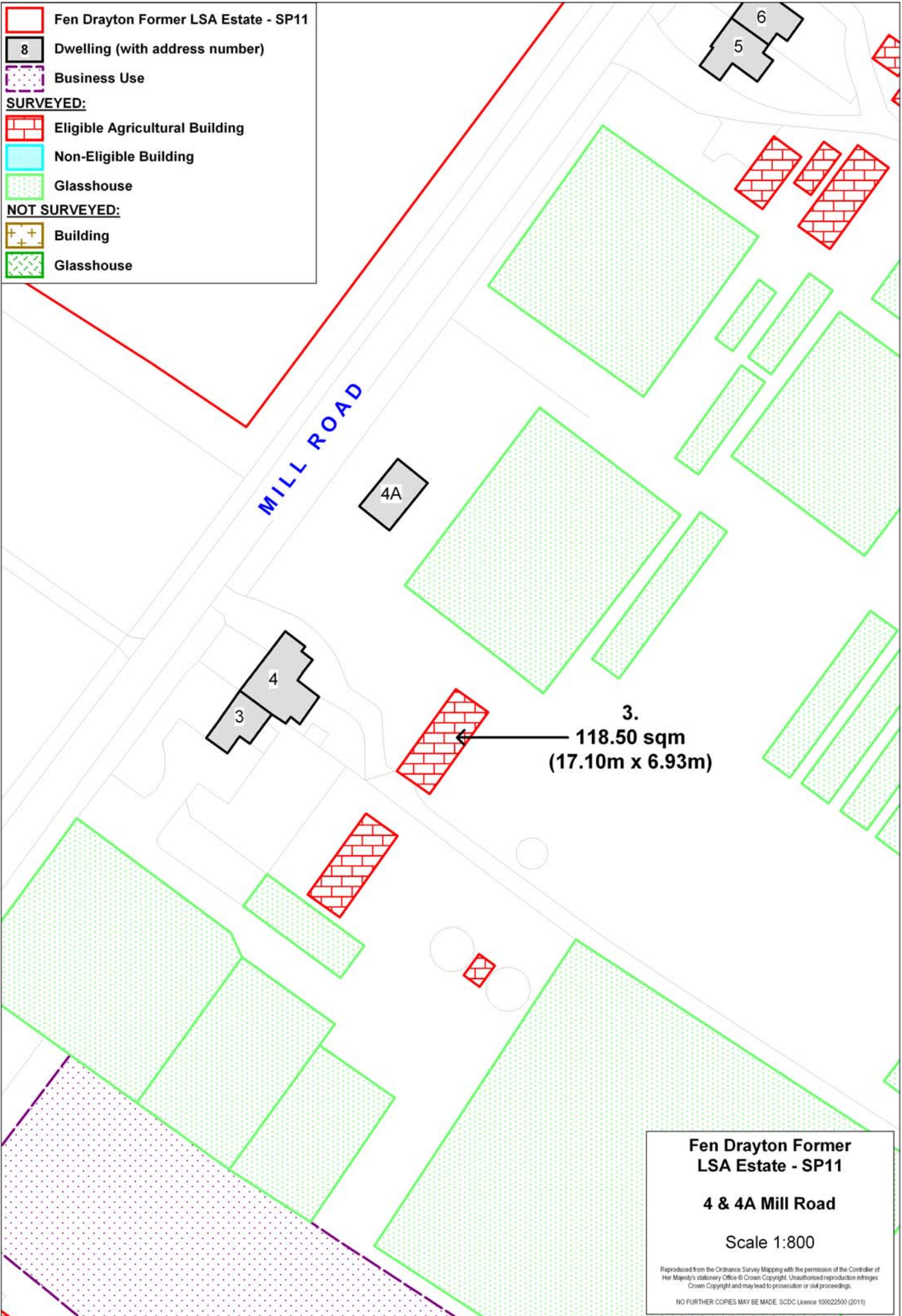


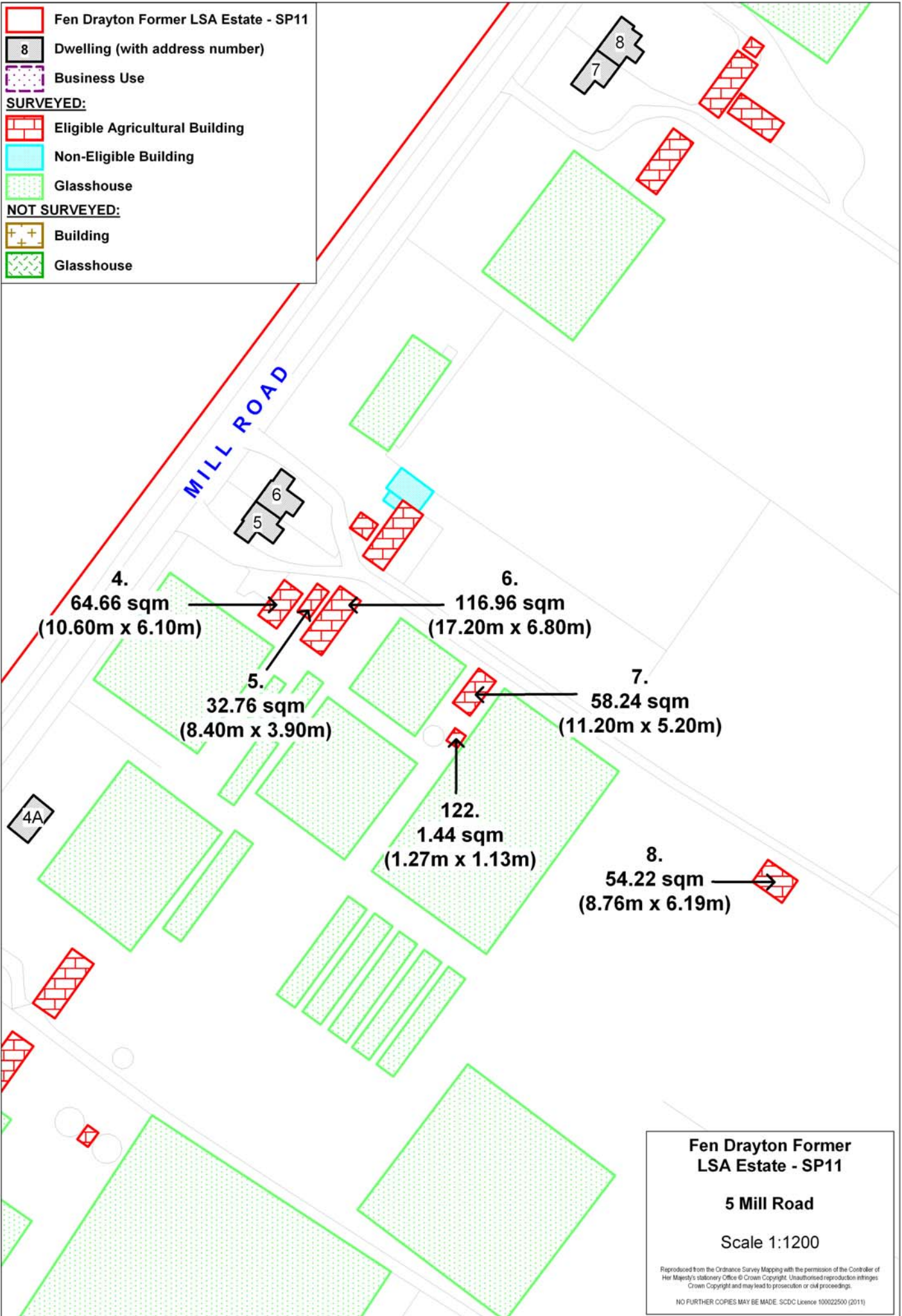


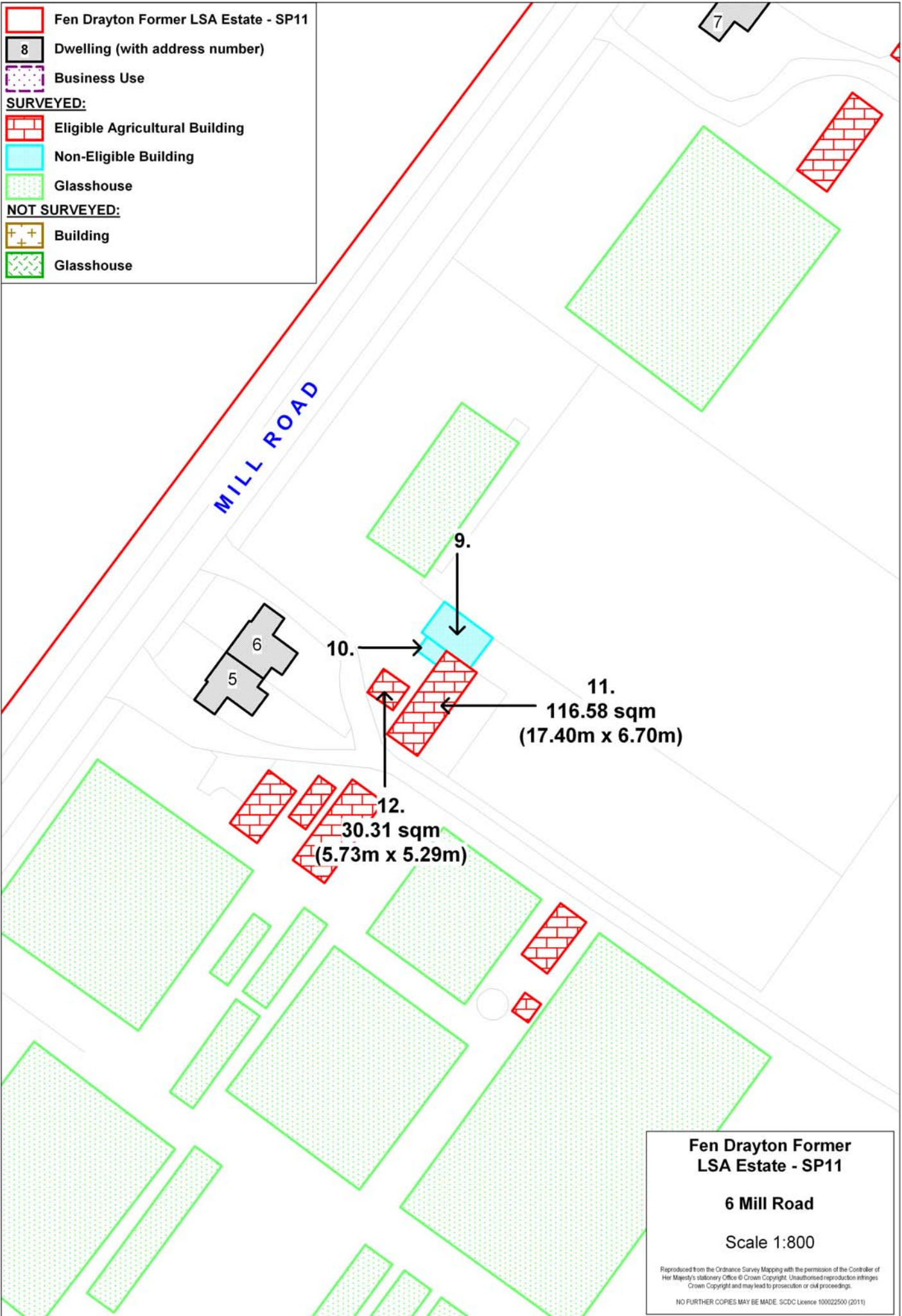




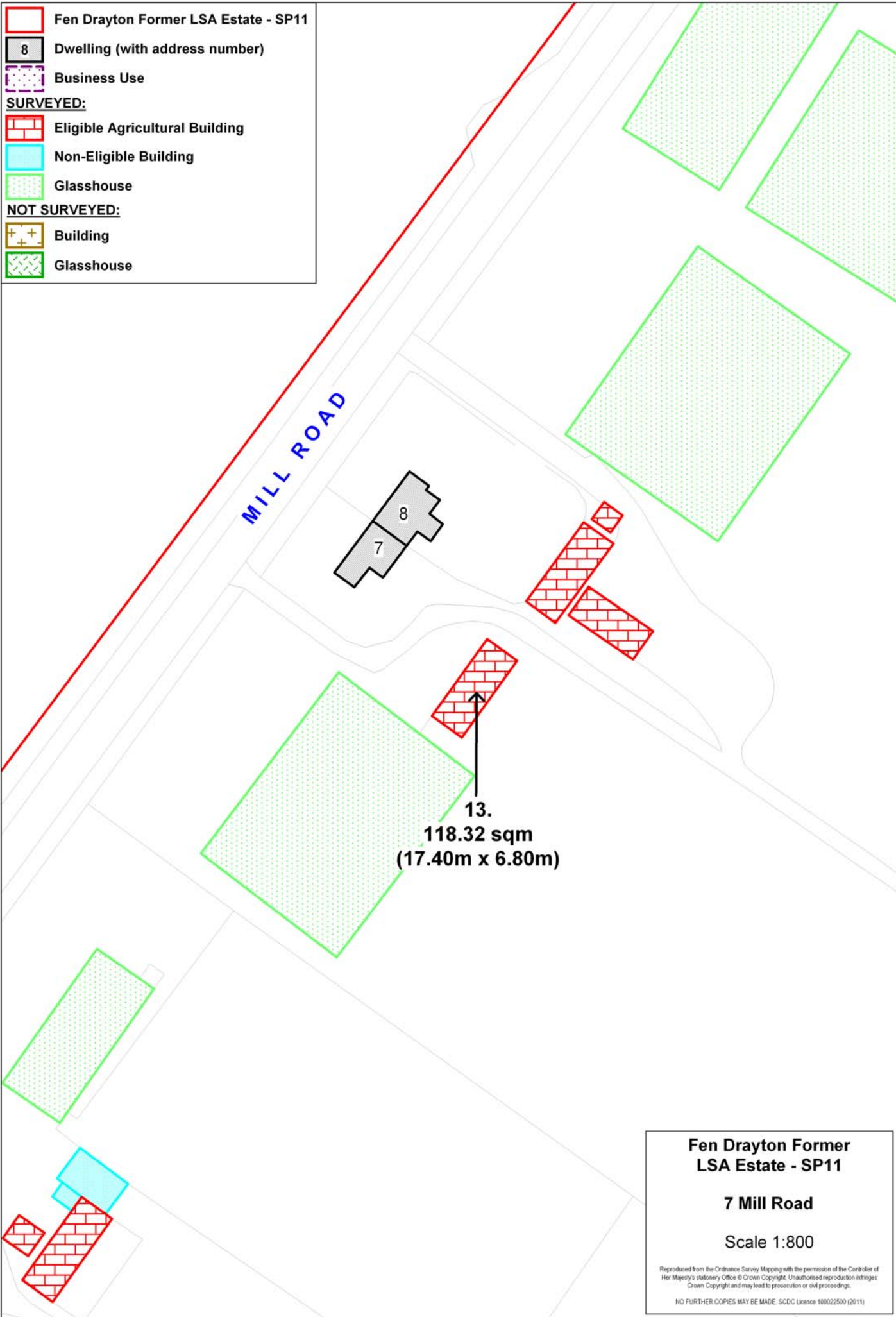











Fen Drayton Former LSA Estate - SP11  
8 Dwelling (with address number)  
 Business Use  
**SURVEYED:**  
 Eligible Agricultural Building  
 Non-Eligible Building  
 Glasshouse  
**NOT SURVEYED:**  
 Building  
 Glasshouse






**Fen Drayton Former  
 LSA Estate - SP11**  
  
**7 Mill Road**  
  
 Scale 1:800

Reproduced from the Ordnance Survey Mapping with the permission of the Controller of Her Majesty's Stationery Office © Crown Copyright. Unauthorised reproduction infringes Crown Copyright and may lead to prosecution or civil proceedings.  
 NO FURTHER COPIES MAY BE MADE. SDC Licence 100022500 (2011)



**Fen Drayton Former LSA Estate - SP11**

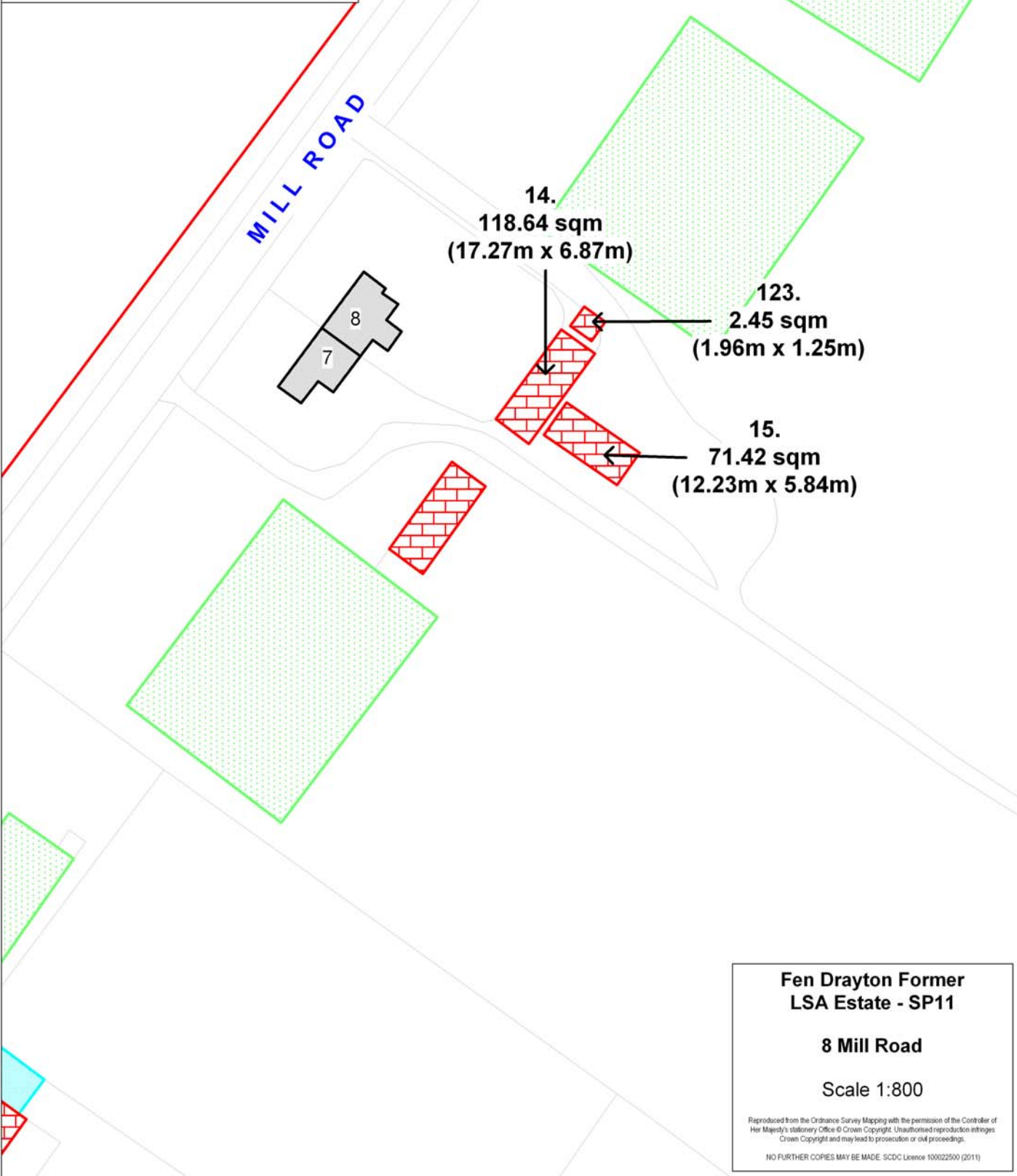
-  Fen Drayton Former LSA Estate - SP11
-  Dwelling (with address number)
-  Business Use

**SURVEYED:**

-  Eligible Agricultural Building
-  Non-Eligible Building
-  Glasshouse

**NOT SURVEYED:**

-  Building
-  Glasshouse











**Fen Drayton Former  
LSA Estate - SP11**

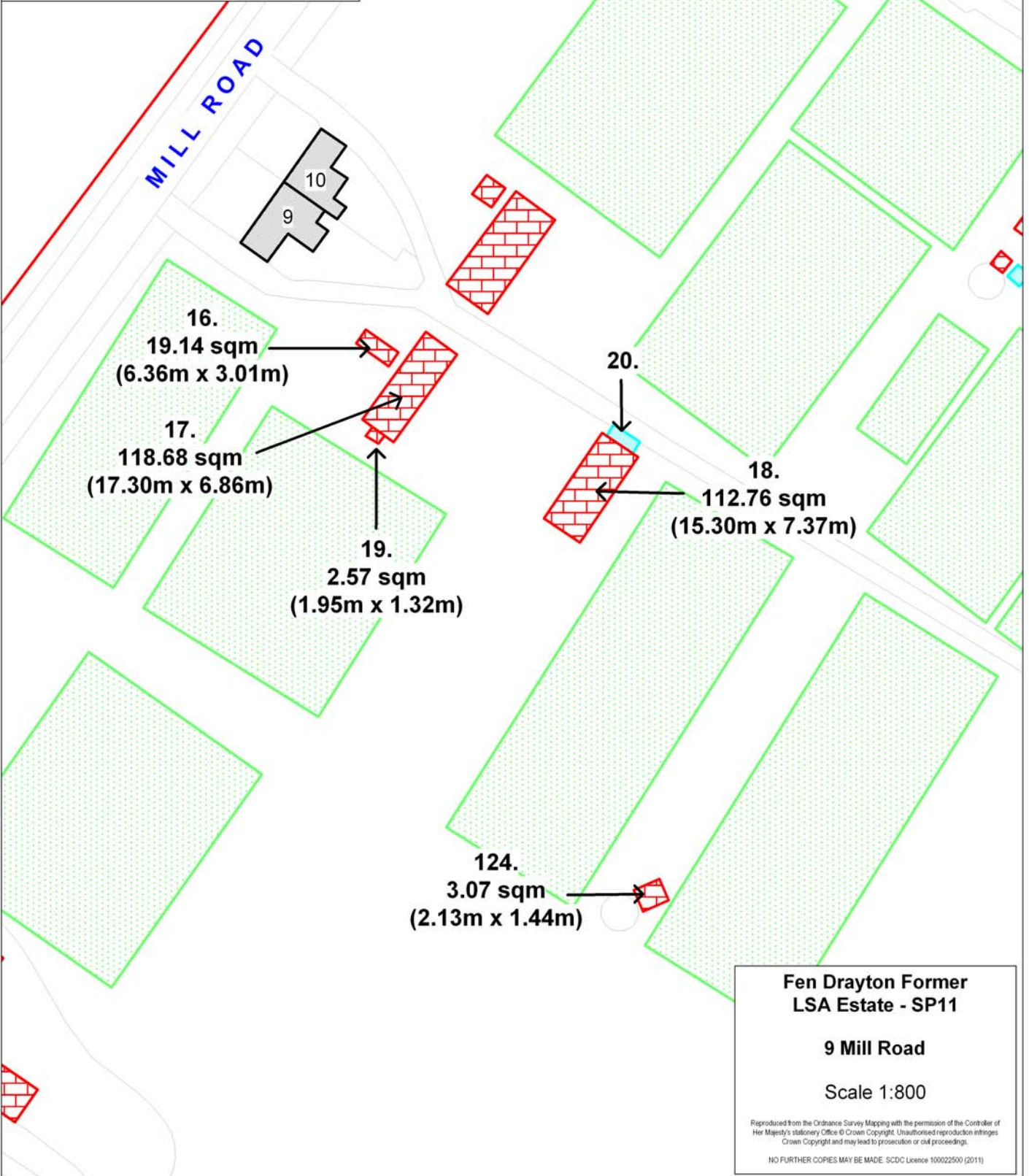
**8 Mill Road**

Scale 1:800



Reproduced from the Ordnance Survey Mapping with the permission of the Controller of Her Majesty's Stationery Office © Crown Copyright. Unauthorised reproduction infringes Crown Copyright and may lead to prosecution or civil proceedings.

NO FURTHER COPIES MAY BE MADE. SDC Licence 10002500 (2011)




 Fen Drayton Former LSA Estate - SP11  
 Dwelling (with address number)  
 Business Use  
**SURVEYED:**  
 Eligible Agricultural Building  
 Non-Eligible Building  
 Glasshouse  
**NOT SURVEYED:**  
 Building  
 Glasshouse





**Fen Drayton Former LSA Estate - SP11**

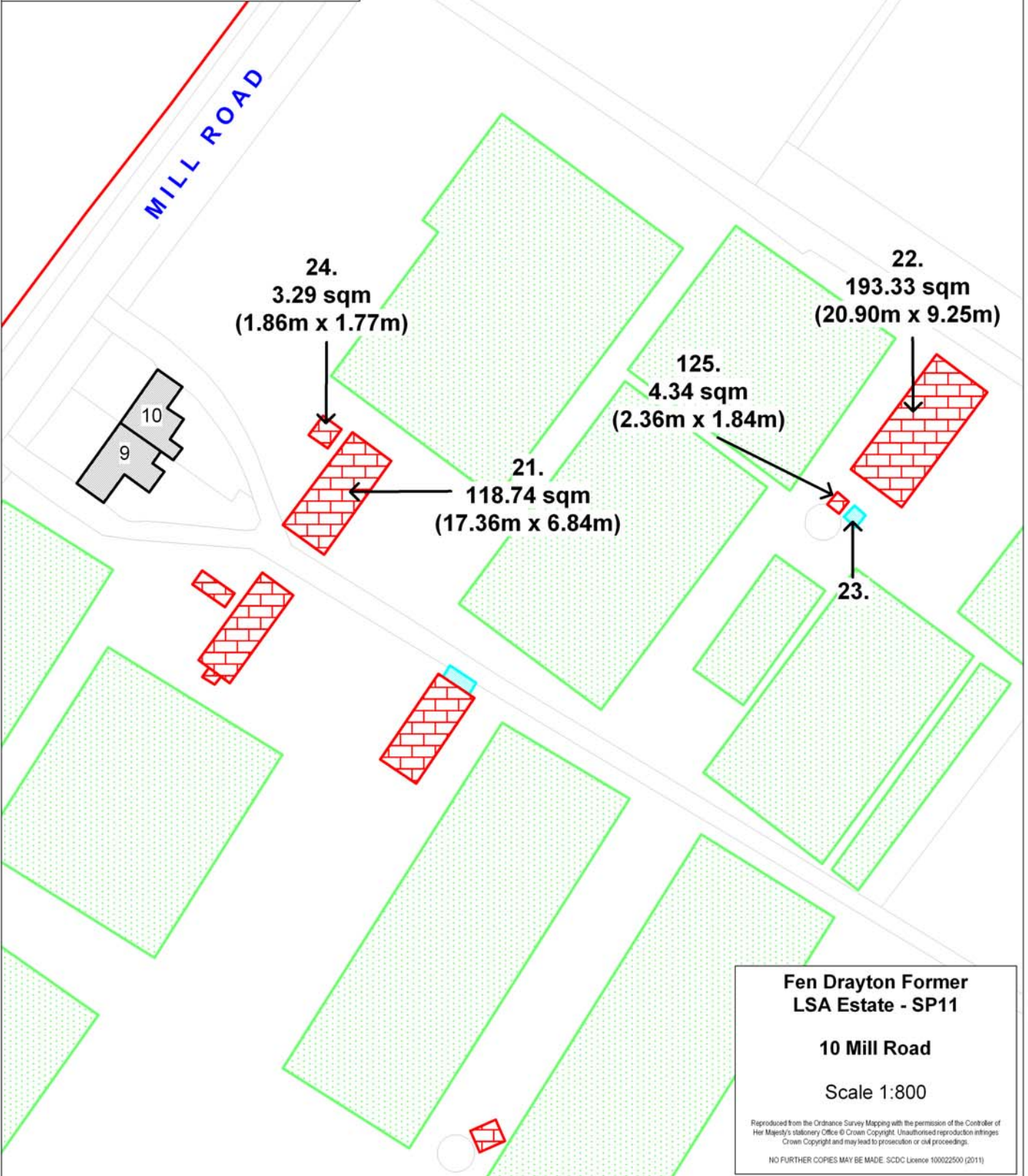
-  Dwelling (with address number)
-  Business Use

**SURVEYED:**









-  Eligible Agricultural Building
-  Non-Eligible Building
-  Glasshouse

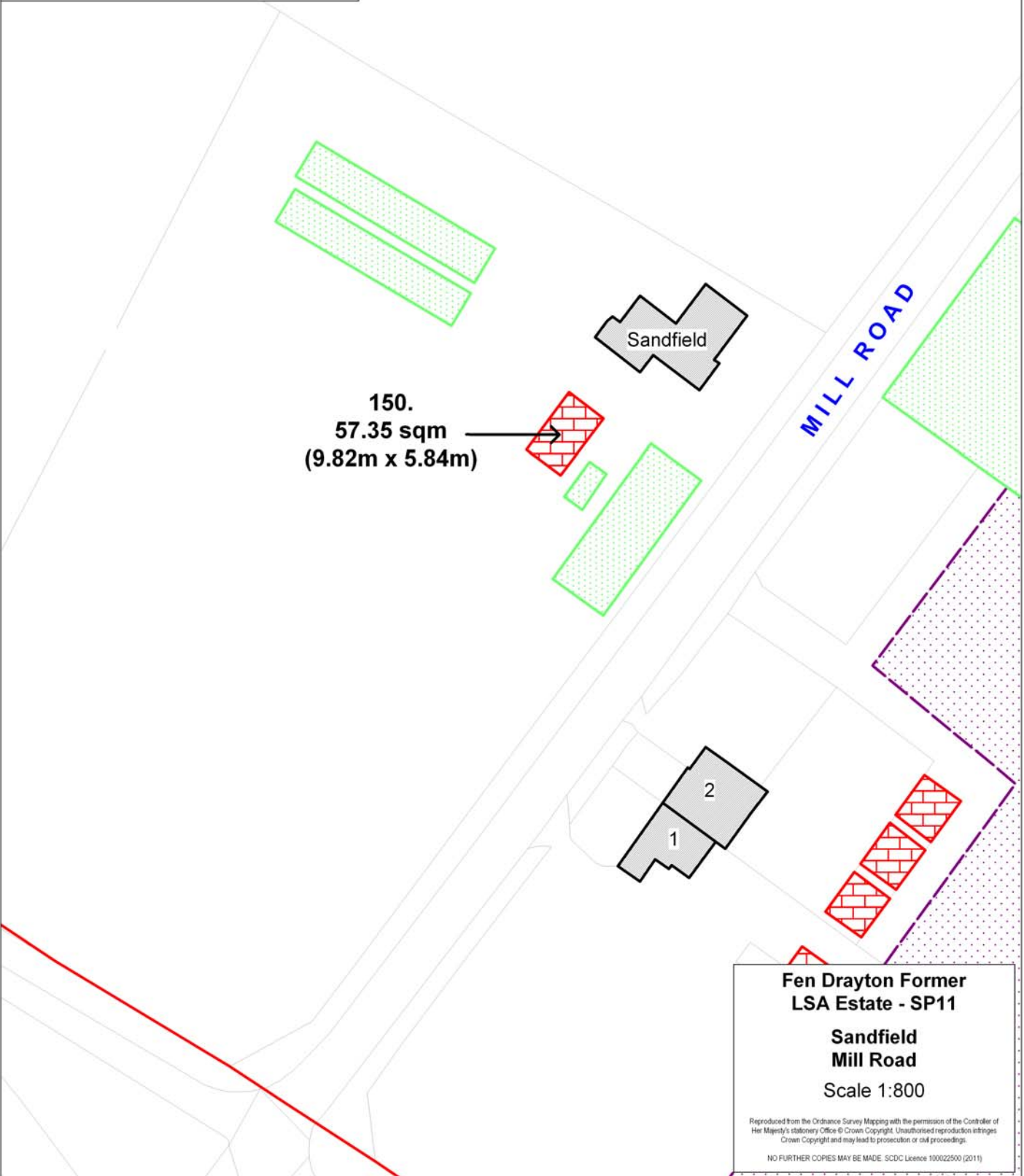
**NOT SURVEYED:**

-  Building
-  Glasshouse








 Fen Drayton Former LSA Estate - SP11  
 Dwelling (with address number)  
 Business Use  
**SURVEYED:**  
 Eligible Agricultural Building  
 Non-Eligible Building  
 Glasshouse  
**NOT SURVEYED:**  
 Building  
 Glasshouse






**Fen Drayton Former  
 LSA Estate - SP11**  
**Sandfield  
 Mill Road**  
 Scale 1:800

Reproduced from the Ordnance Survey Mapping with the permission of the Controller of Her Majesty's Stationery Office © Crown Copyright. Unauthorised reproduction infringes Crown Copyright and may lead to prosecution or civil proceedings.  
 NO FURTHER COPIES MAY BE MADE. SDC Licence 100022500 (2011)



**Fen Drayton Former LSA Estate - SP11**

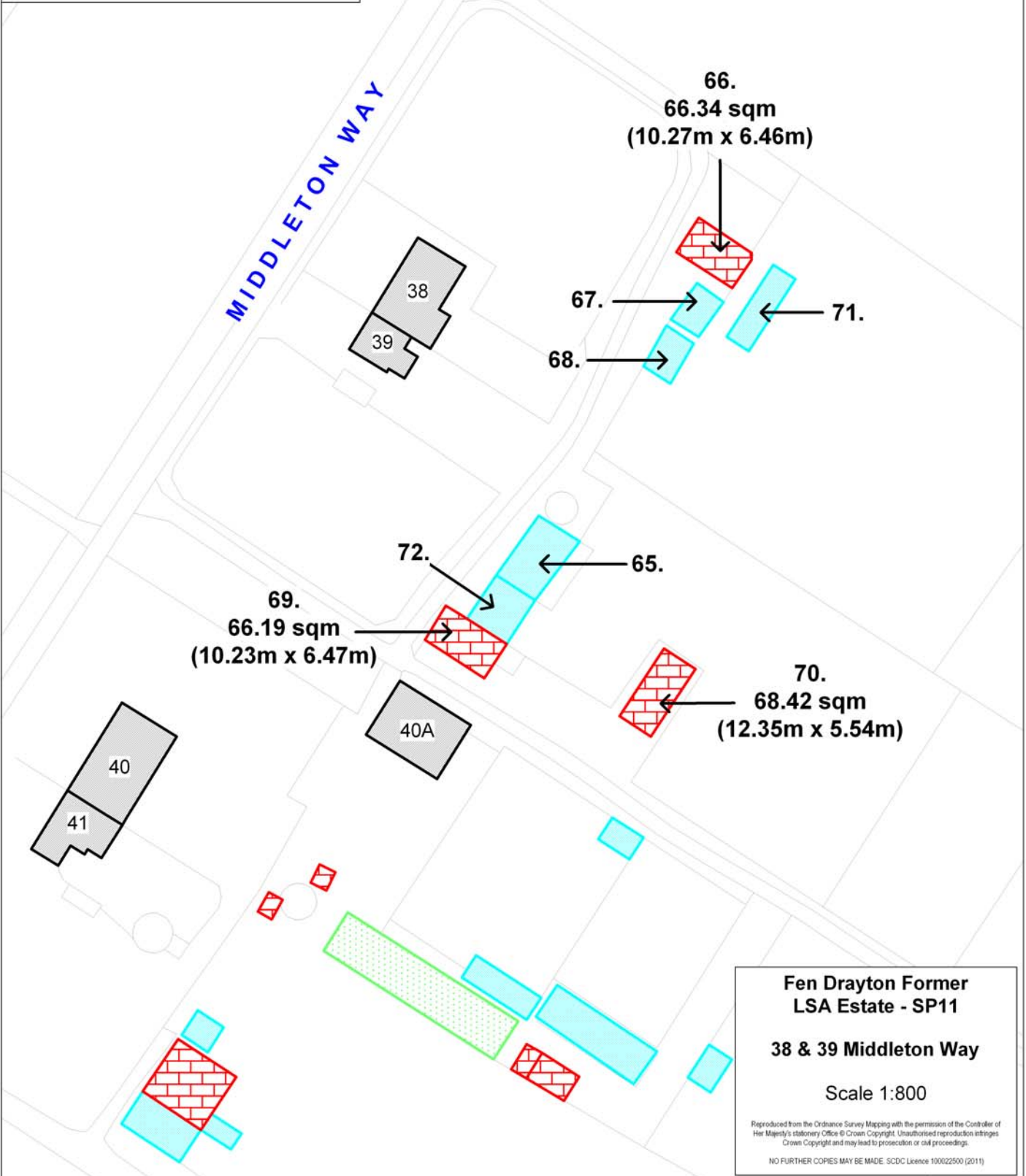
-  Fen Drayton Former LSA Estate - SP11
-  Dwelling (with address number)
-  Business Use

**SURVEYED:**

-  Eligible Agricultural Building
-  Non-Eligible Building
-  Glasshouse

**NOT SURVEYED:**

-  Building
-  Glasshouse











**Fen Drayton Former LSA Estate - SP11**

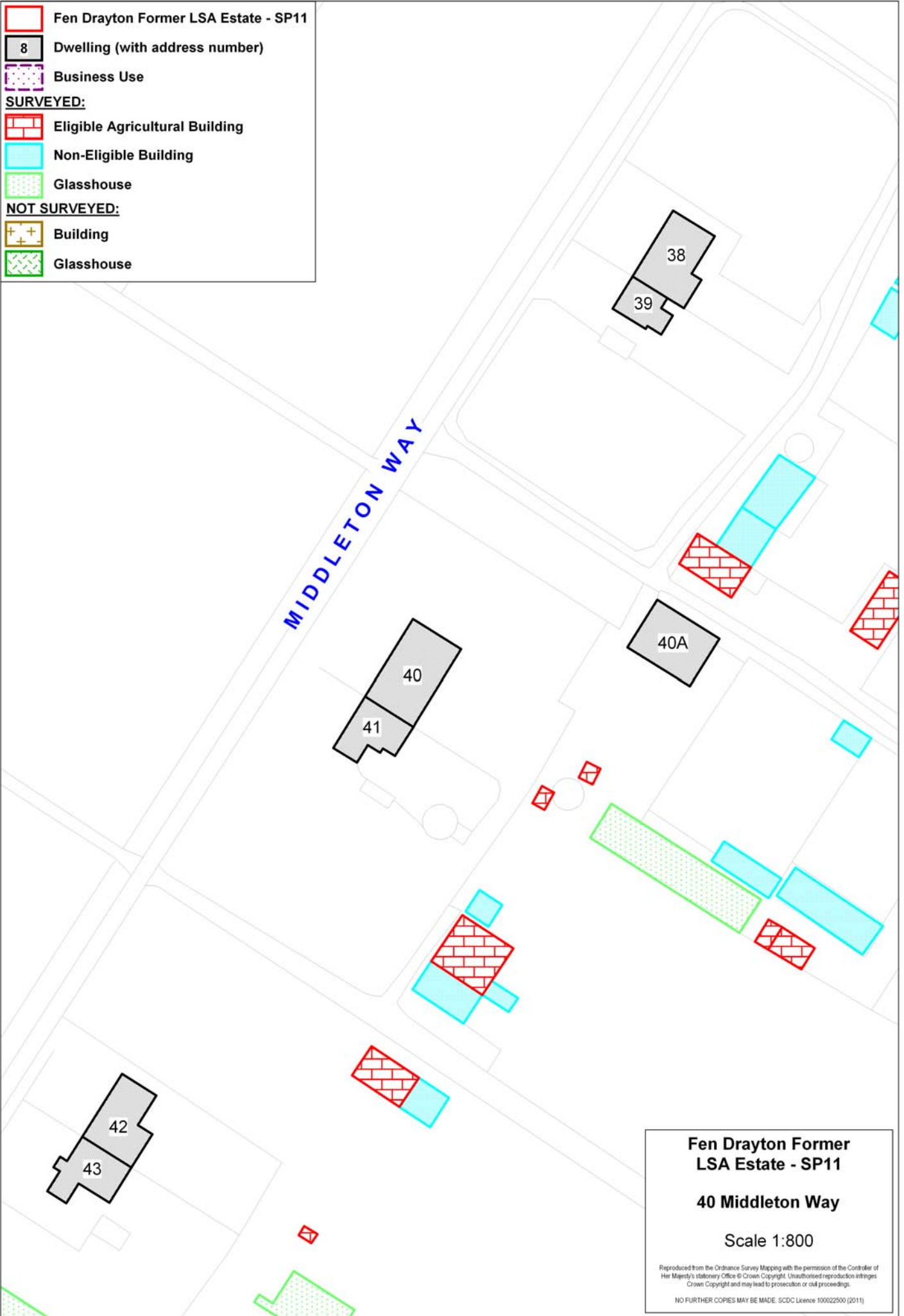
**38 & 39 Middleton Way**

Scale 1:800

Reproduced from the Ordnance Survey Mapping with the permission of the Controller of Her Majesty's Stationery Office © Crown Copyright. Unauthorised reproduction infringes Crown Copyright and may lead to prosecution or civil proceedings.

NO FURTHER COPIES MAY BE MADE. SDC Licence 10002500 (2011)

 Fen Drayton Former LSA Estate - SP11  
 Dwelling (with address number)  
 Business Use  
**SURVEYED:**  
 Eligible Agricultural Building  
 Non-Eligible Building  
 Glasshouse  
**NOT SURVEYED:**  
 Building  
 Glasshouse



**Fen Drayton Former  
LSA Estate - SP11**




**40 Middleton Way**

Scale 1:800




Reproduced from the Ordnance Survey Mapping with the permission of the Controller of Her Majesty's Stationery Office © Crown Copyright. Unauthorised reproduction infringes Crown Copyright and may lead to prosecution or civil proceedings.

NO FURTHER COPIES MAY BE MADE. SDC Licence 100022500 (2011)



**Fen Drayton Former LSA Estate - SP11**

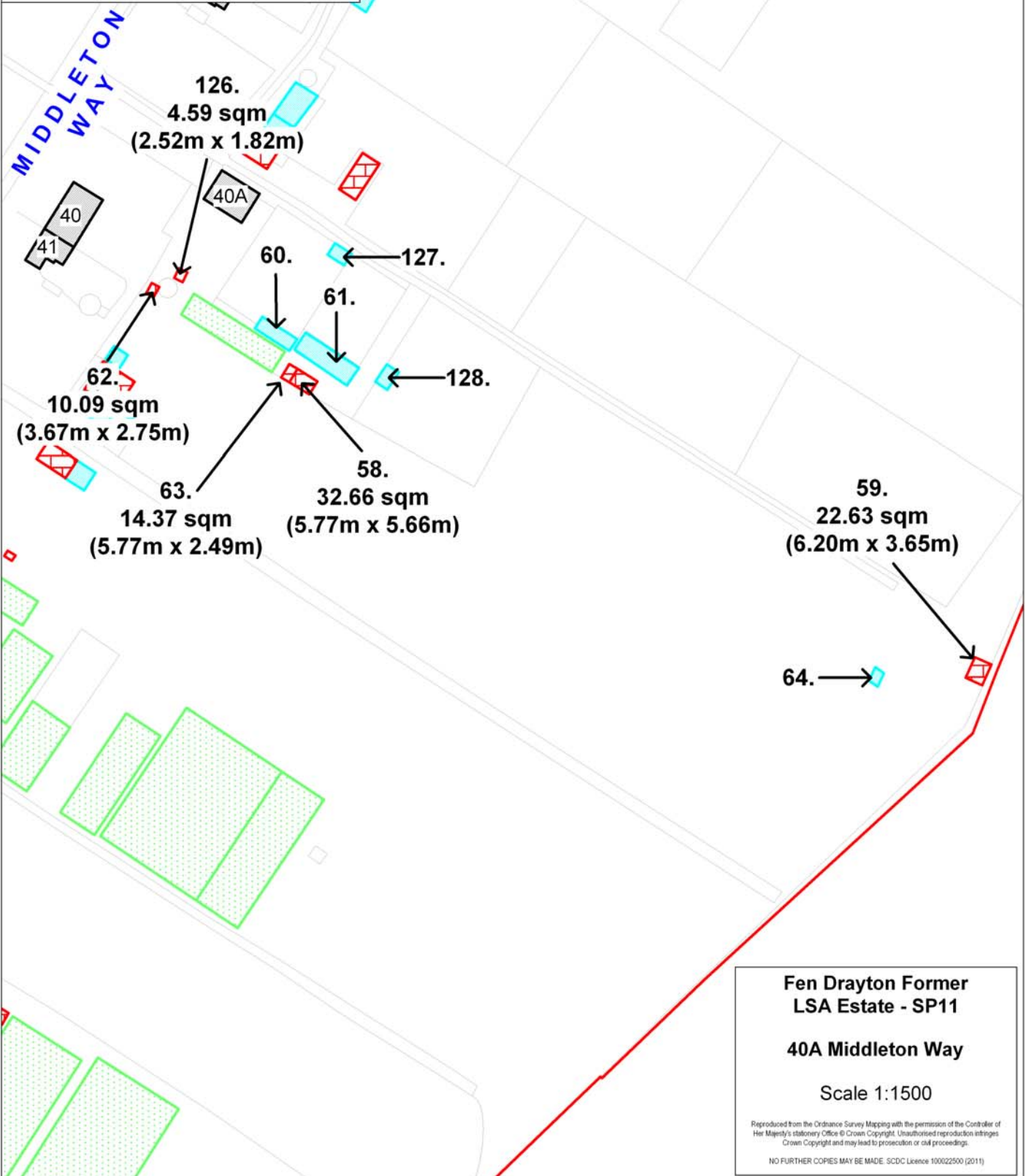
-  Fen Drayton Former LSA Estate - SP11
-  Dwelling (with address number)
-  Business Use

**SURVEYED:**

-  Eligible Agricultural Building
-  Non-Eligible Building
-  Glasshouse

**NOT SURVEYED:**

-  Building
-  Glasshouse



**Fen Drayton Former LSA Estate - SP11**

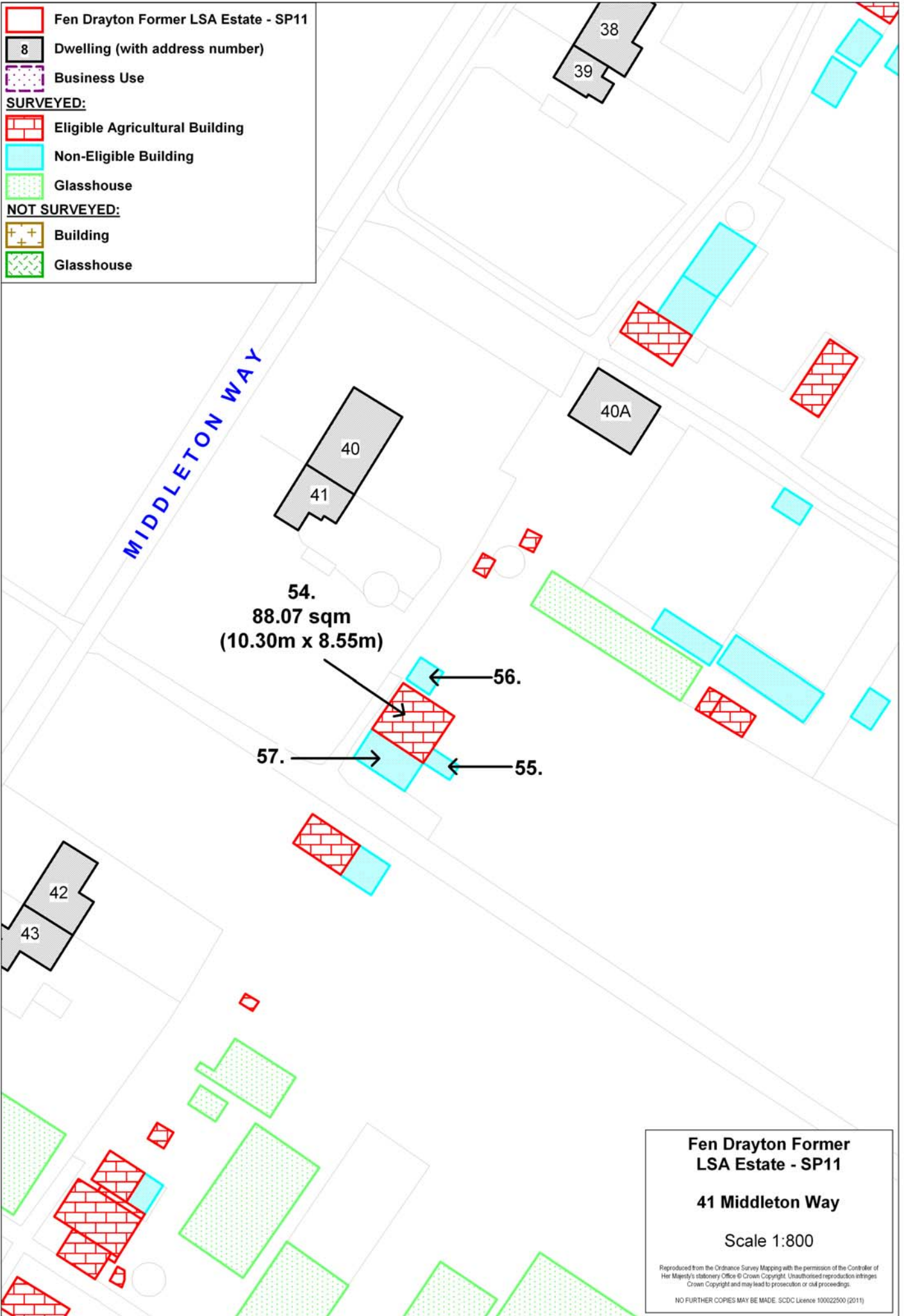
**40A Middleton Way**

Scale 1:1500

Reproduced from the Ordnance Survey Mapping with the permission of the Controller of Her Majesty's Stationery Office © Crown Copyright. Unauthorised reproduction infringes Crown Copyright and may lead to prosecution or civil proceedings.

NO FURTHER COPIES MAY BE MADE. SDC Licence 10002500 (2011)

Fen Drayton Former LSA Estate - SP11  
 8 Dwelling (with address number)  
 Business Use  
**SURVEYED:**  
 Eligible Agricultural Building  
 Non-Eligible Building  
 Glasshouse  
**NOT SURVEYED:**  
 Building  
 Glasshouse



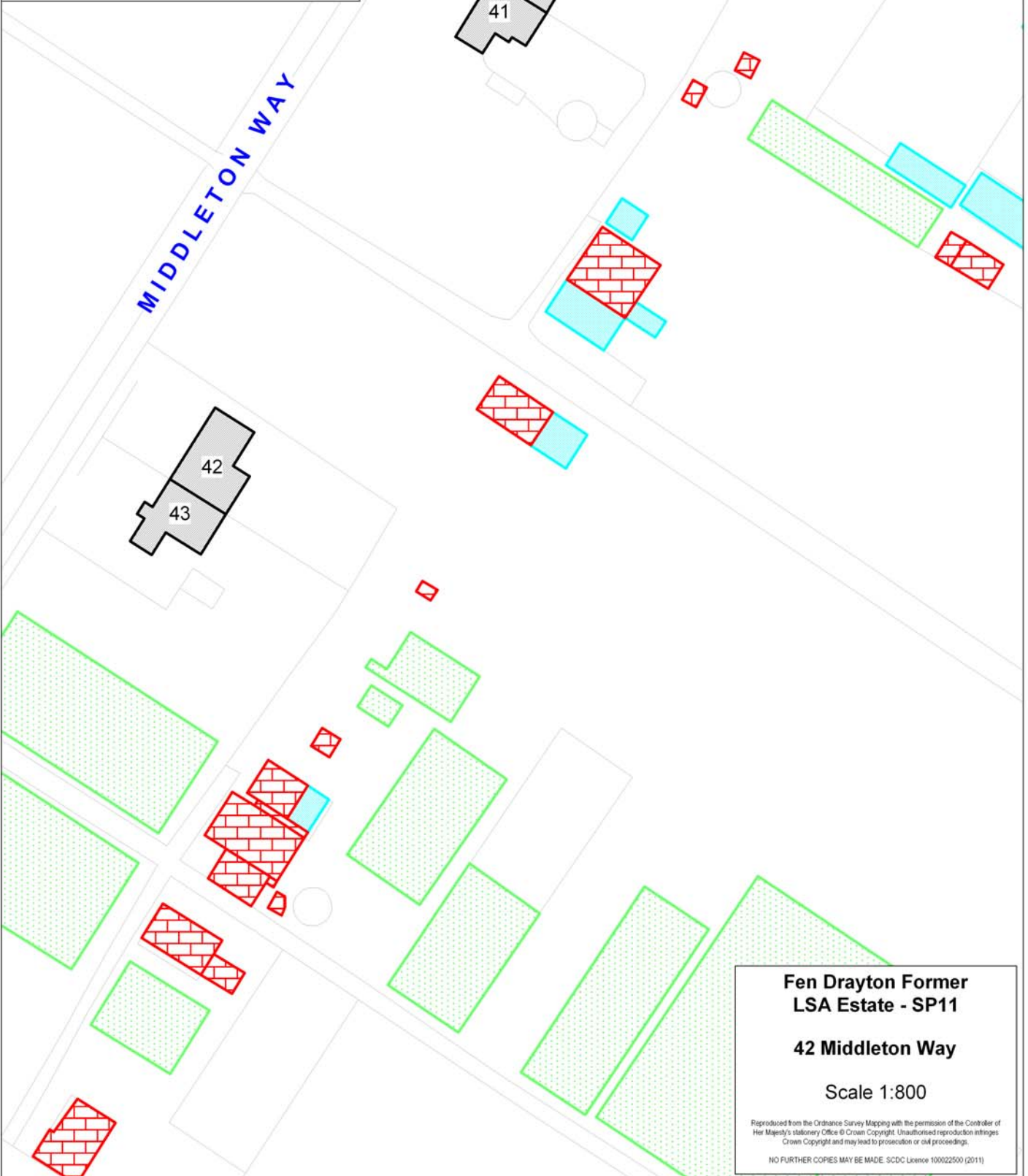
54.  
 88.07 sqm  
 (10.30m x 8.55m)

← 56.  
 → 57.      ← 55.

**Fen Drayton Former  
 LSA Estate - SP11**  
  
**41 Middleton Way**  
  
 Scale 1:800

Reproduced from the Ordnance Survey Mapping with the permission of the Controller of Her Majesty's Stationery Office © Crown Copyright. Unauthorised reproduction infringes Crown Copyright and may lead to prosecution or civil proceedings.  
 NO FURTHER COPIES MAY BE MADE. SDC Licence 100022500 (2011)

Fen Drayton Former LSA Estate - SP11  
 8 Dwelling (with address number)  
 Business Use  
**SURVEYED:**  
 Eligible Agricultural Building  
 Non-Eligible Building  
 Glasshouse  
**NOT SURVEYED:**  
 Building  
 Glasshouse



**Fen Drayton Former  
LSA Estate - SP11**

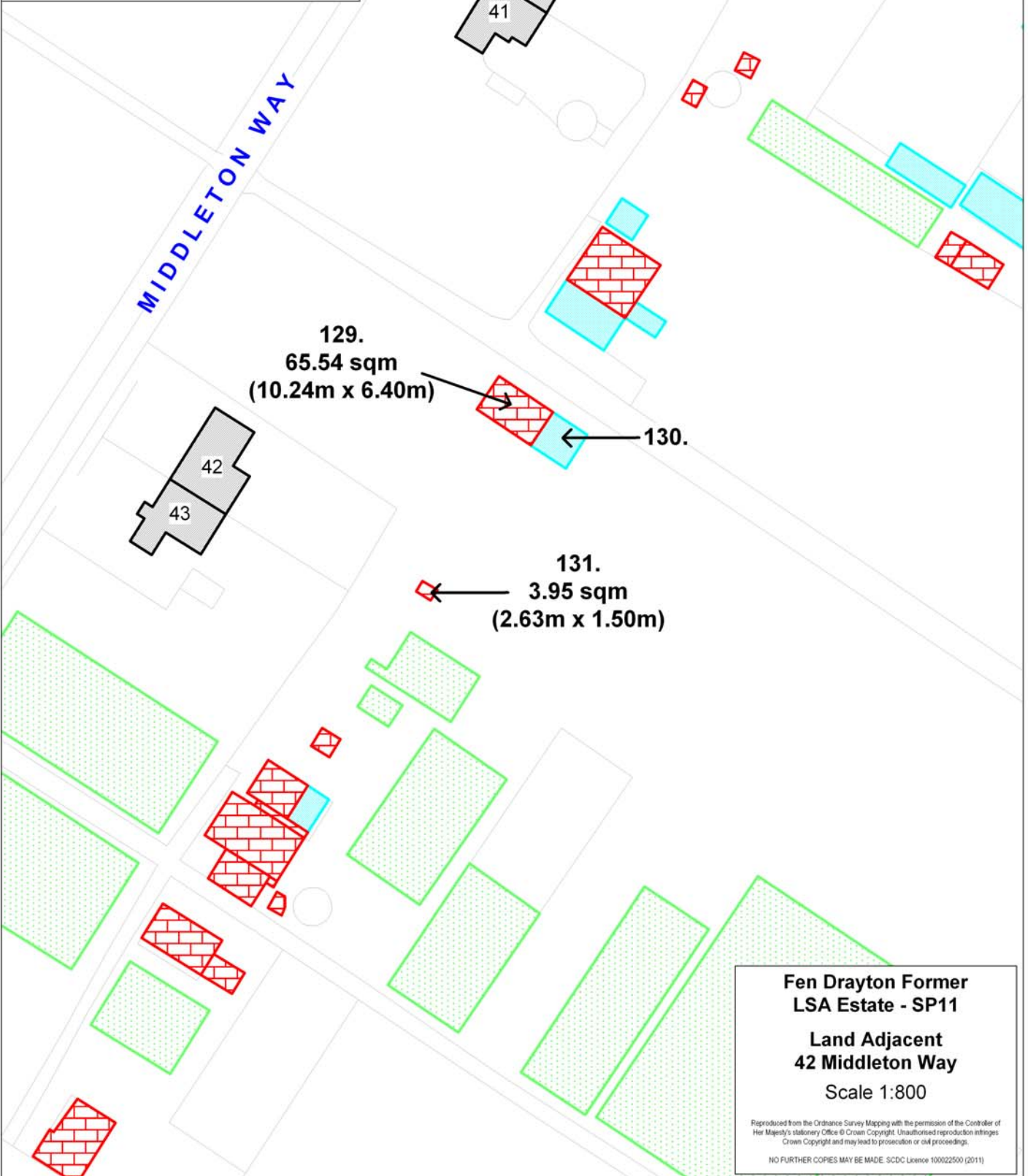
**42 Middleton Way**

Scale 1:800

Reproduced from the Ordnance Survey Mapping with the permission of the Controller of Her Majesty's Stationery Office © Crown Copyright. Unauthorised reproduction infringes Crown Copyright and may lead to prosecution or civil proceedings.

NO FURTHER COPIES MAY BE MADE. SDC Licence 100022500 (2011)

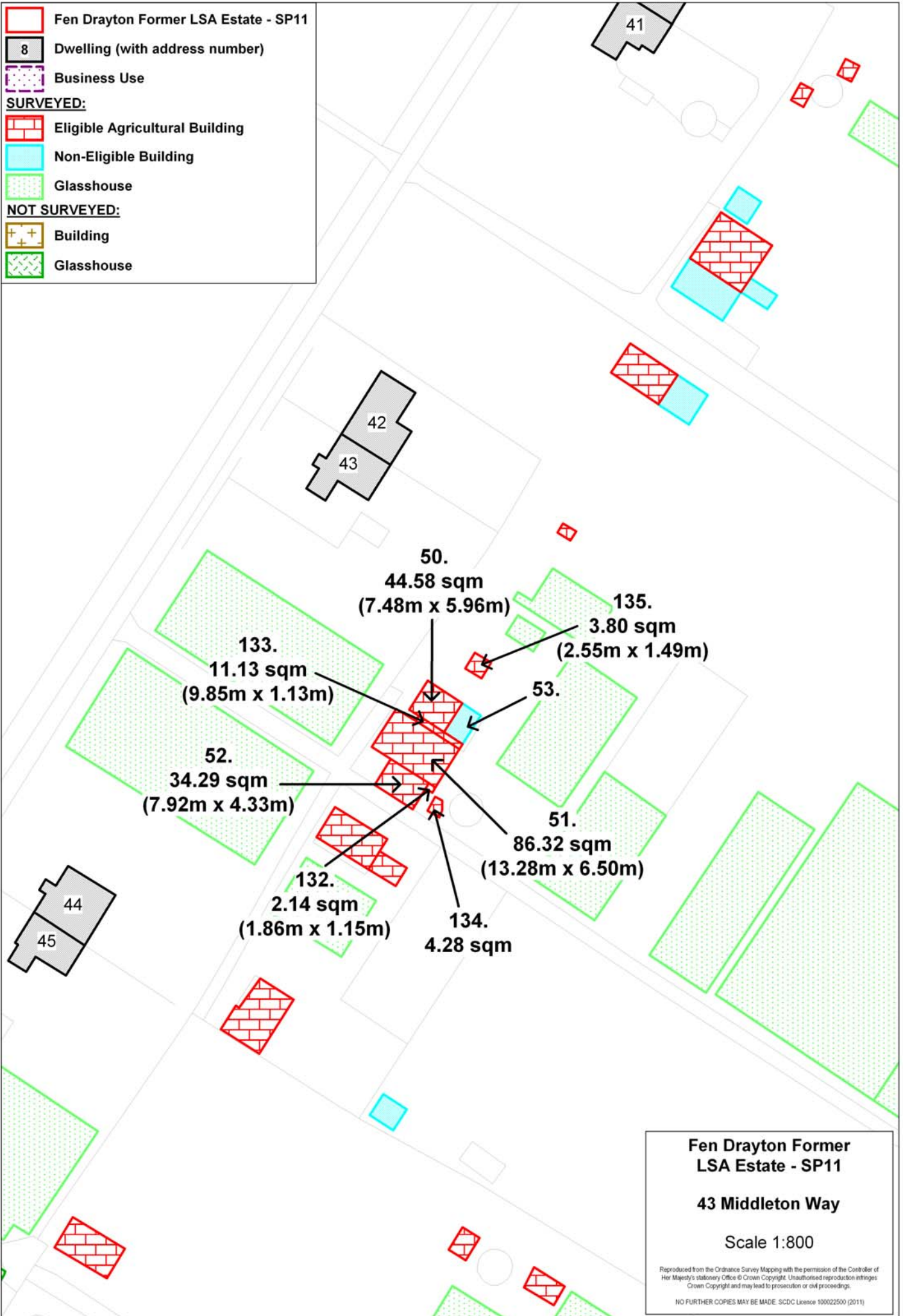
Fen Drayton Former LSA Estate - SP11  
 8 Dwelling (with address number)  
 Business Use  
**SURVEYED:**  
 Eligible Agricultural Building  
 Non-Eligible Building  
 Glasshouse  
**NOT SURVEYED:**  
 Building  
 Glasshouse



**Fen Drayton Former LSA Estate - SP11**  
**Land Adjacent 42 Middleton Way**  
 Scale 1:800  




 Reproduced from the Ordnance Survey Mapping with the permission of the Controller of Her Majesty's Stationery Office © Crown Copyright. Unauthorised reproduction infringes Crown Copyright and may lead to prosecution or civil proceedings.  
 NO FURTHER COPIES MAY BE MADE. SDCDC Licence 100022500 (2011)

Fen Drayton Former LSA Estate - SP11  
 8 Dwelling (with address number)  
 Business Use  
**SURVEYED:**  
 Eligible Agricultural Building  
 Non-Eligible Building  
 Glasshouse  
**NOT SURVEYED:**  
 Building  
 Glasshouse










**Fen Drayton Former LSA Estate - SP11**

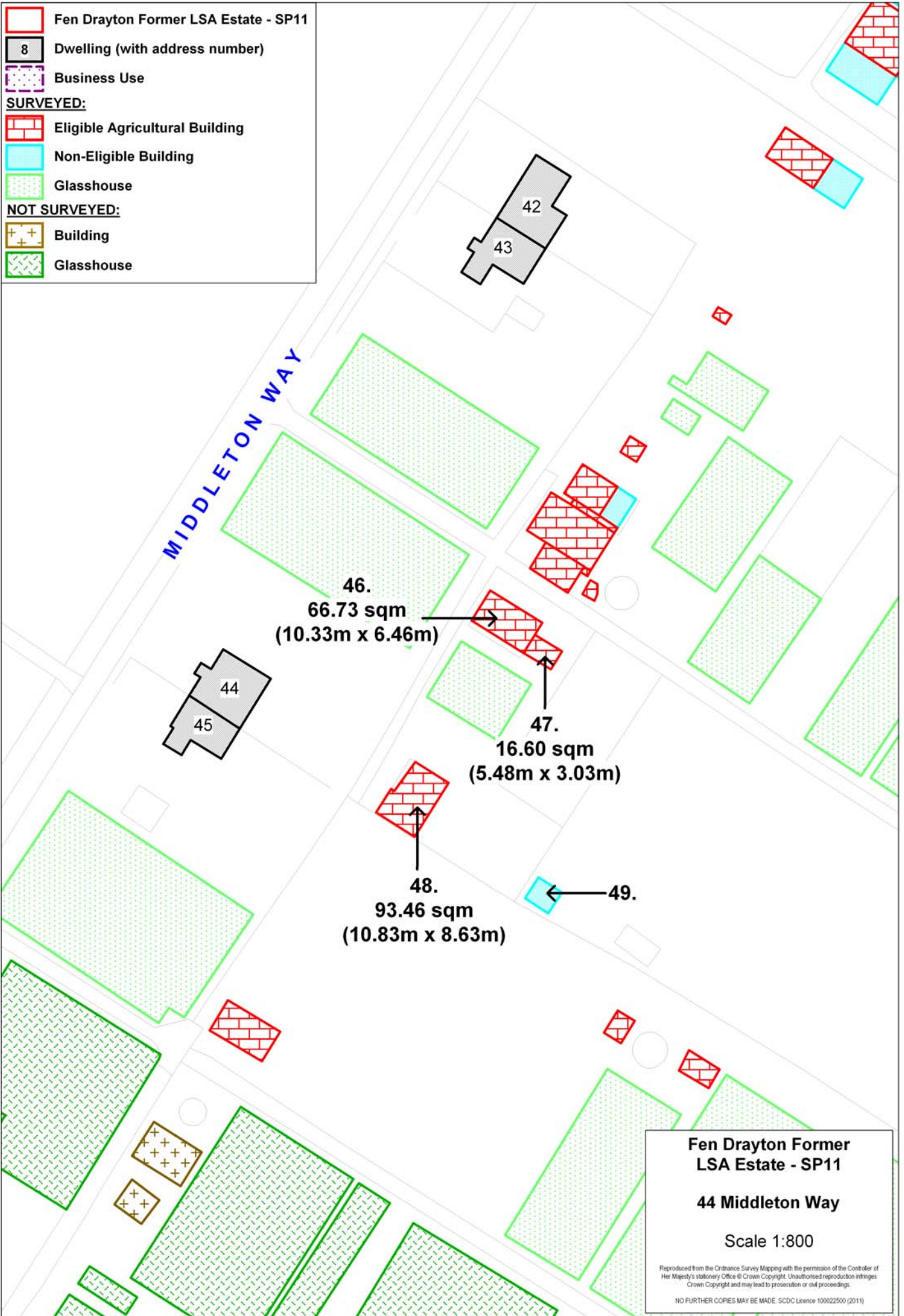
-  Fen Drayton Former LSA Estate - SP11
-  8 Dwelling (with address number)
-  Business Use

**SURVEYED:**

-  Eligible Agricultural Building
-  Non-Eligible Building
-  Glasshouse

**NOT SURVEYED:**

-  Building
-  Glasshouse



**Fen Drayton Former LSA Estate - SP11**



**44 Middleton Way**

Scale 1:800




Reproduced from the Ordnance Survey Mapping with the permission of the Controller of Her Majesty's Stationery Office © Crown Copyright. Unauthorised reproduction infringes Crown Copyright and may lead to prosecution or civil proceedings.

NO FURTHER COPIES MAY BE MADE. SDC Licence 100022500 (2011)



**Fen Drayton Former LSA Estate - SP11**

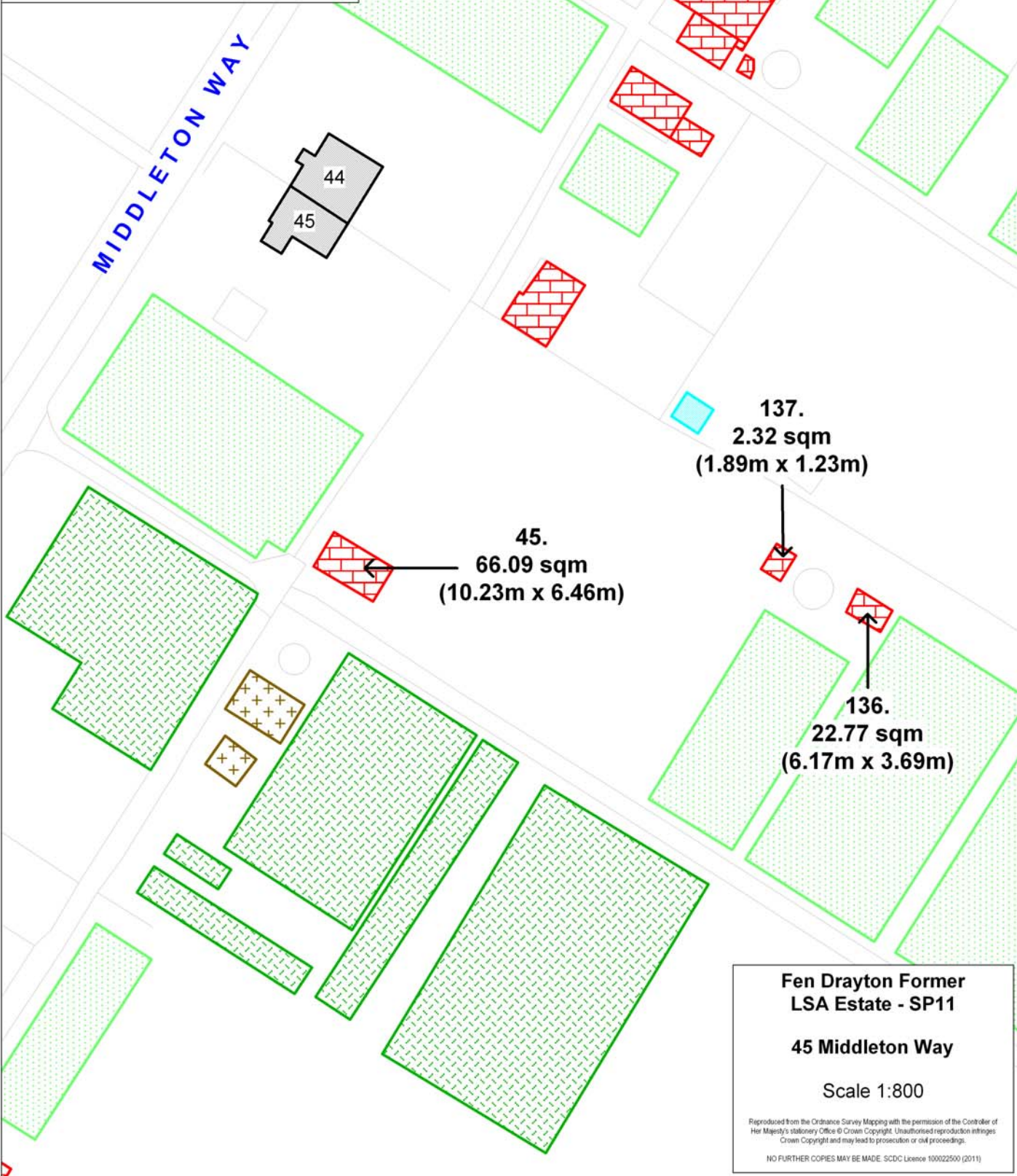
-  Dwelling (with address number)
-  Business Use

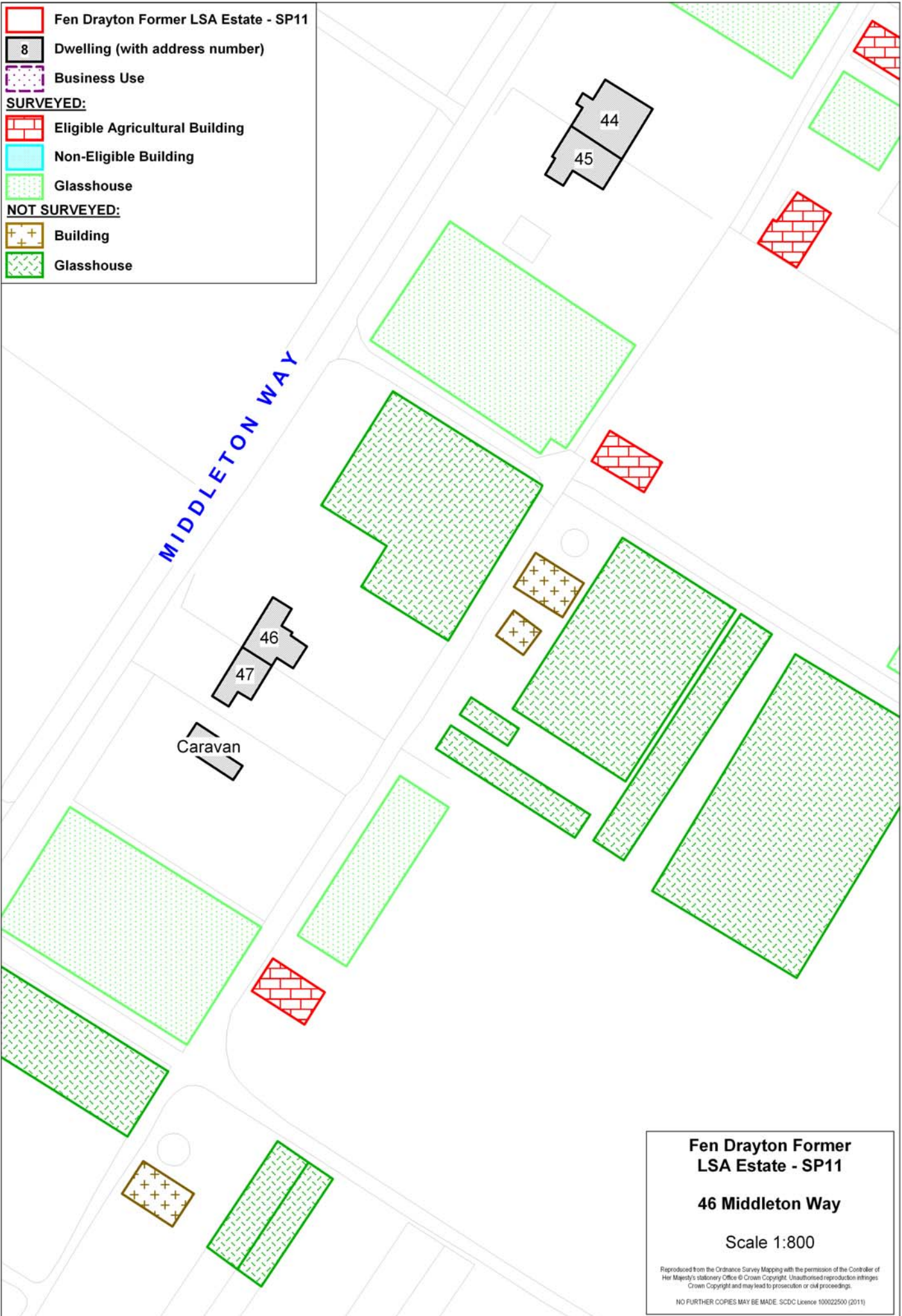
**SURVEYED:**

-  Eligible Agricultural Building
-  Non-Eligible Building
-  Glasshouse

**NOT SURVEYED:**

-  Building
-  Glasshouse





Fen Drayton Former LSA Estate - SP11  
8 Dwelling (with address number)  
 Business Use  
**SURVEYED:**  
 Eligible Agricultural Building  
 Non-Eligible Building  
 Glasshouse  
**NOT SURVEYED:**  
 Building  
 Glasshouse


MIDDLETON WAY


46  
47  
Caravan


44  
45

**Fen Drayton Former LSA Estate - SP11**  
**46 Middleton Way**  
 Scale 1:800  


 Reproduced from the Ordnance Survey Mapping with the permission of the Controller of Her Majesty's Stationery Office © Crown Copyright. Unauthorised reproduction infringes Crown Copyright and may lead to prosecution or civil proceedings.  
 NO FURTHER COPIES MAY BE MADE. SDC Licence 100022500 (2011)


 Fen Drayton Former LSA Estate - SP11


 8 Dwelling (with address number)

 Business Use


**SURVEYED:**


 Eligible Agricultural Building

 Non-Eligible Building

 Glasshouse

**NOT SURVEYED:**

 Building

 Glasshouse



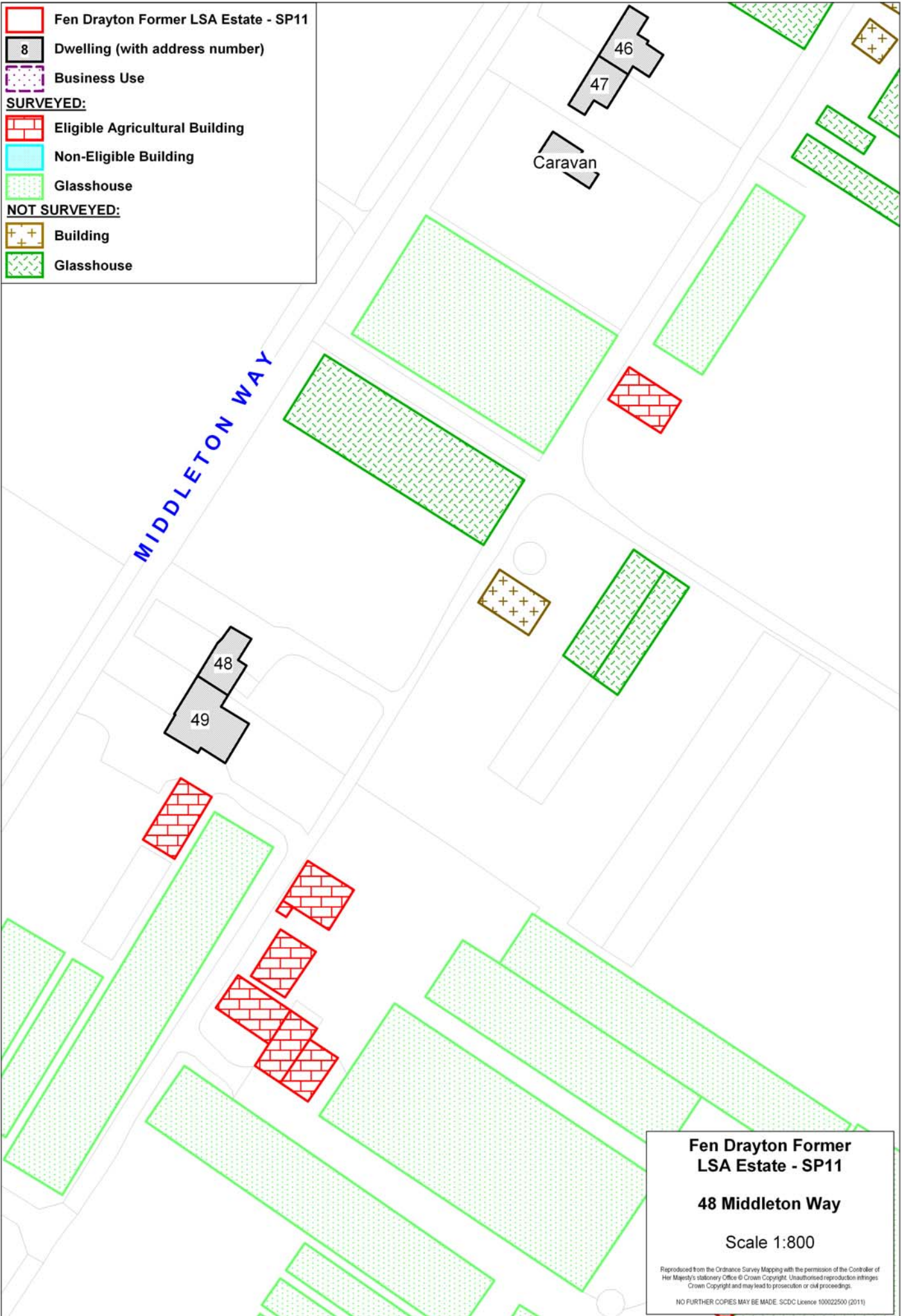
**Fen Drayton Former  
LSA Estate - SP11**

**47 Middleton Way**

Scale 1:800

Reproduced from the Ordnance Survey Mapping with the permission of the Controller of Her Majesty's Stationery Office © Crown Copyright. Unauthorised reproduction infringes Crown Copyright and may lead to prosecution or civil proceedings.

NO FURTHER COPIES MAY BE MADE. SDC Licence 100022500 (2011)



Fen Drayton Former LSA Estate - SP11

8 Dwelling (with address number)

Business Use

**SURVEYED:**

Eligible Agricultural Building

Non-Eligible Building

Glasshouse

**NOT SURVEYED:**

Building

Glasshouse

MIDDLETON WAY

Caravan

46  
47

48  
49

**Fen Drayton Former LSA Estate - SP11**



**48 Middleton Way**

Scale 1:800




Reproduced from the Ordnance Survey Mapping with the permission of the Controller of Her Majesty's Stationery Office © Crown Copyright. Unauthorised reproduction infringes Crown Copyright and may lead to prosecution or civil proceedings.

NO FURTHER COPIES MAY BE MADE. SDC Licence 100022500 (2011)



**Fen Drayton Former LSA Estate - SP11**

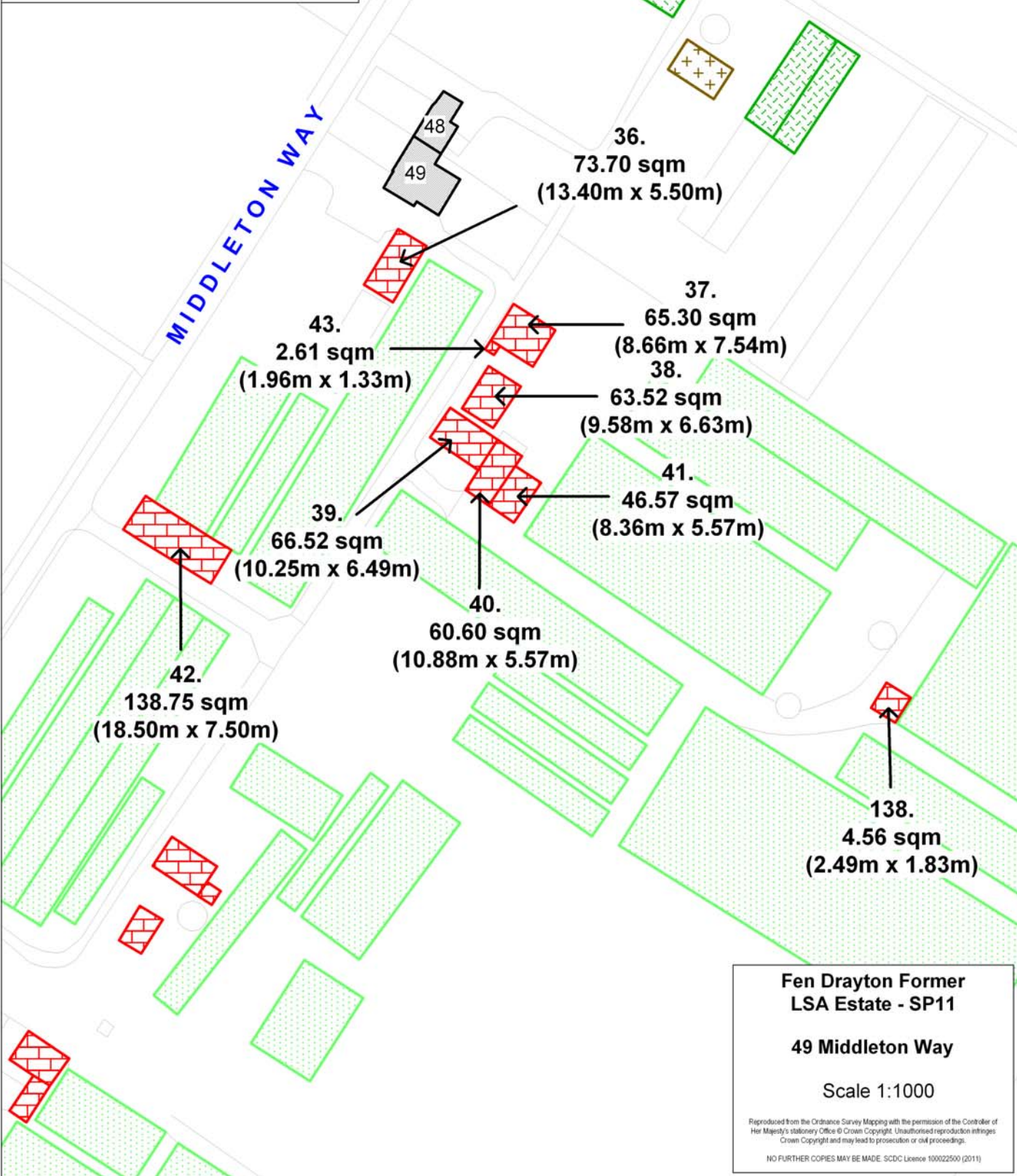
-  Dwelling (with address number)
-  Business Use

**SURVEYED:**

-  Eligible Agricultural Building
-  Non-Eligible Building
-  Glasshouse

**NOT SURVEYED:**

-  Building
-  Glasshouse



**Fen Drayton Former LSA Estate - SP11**

**49 Middleton Way**

Scale 1:1000

Reproduced from the Ordnance Survey Mapping with the permission of the Controller of Her Majesty's Stationery Office © Crown Copyright. Unauthorised reproduction infringes Crown Copyright and may lead to prosecution or civil proceedings.

NO FURTHER COPIES MAY BE MADE. SDCDC Licence 100022500 (2011)

